

WELCOME

to the

Westside Boulevard Extension Feasibility Study

PUBLIC INFORMATION MEETING

HOW TO COMMENT

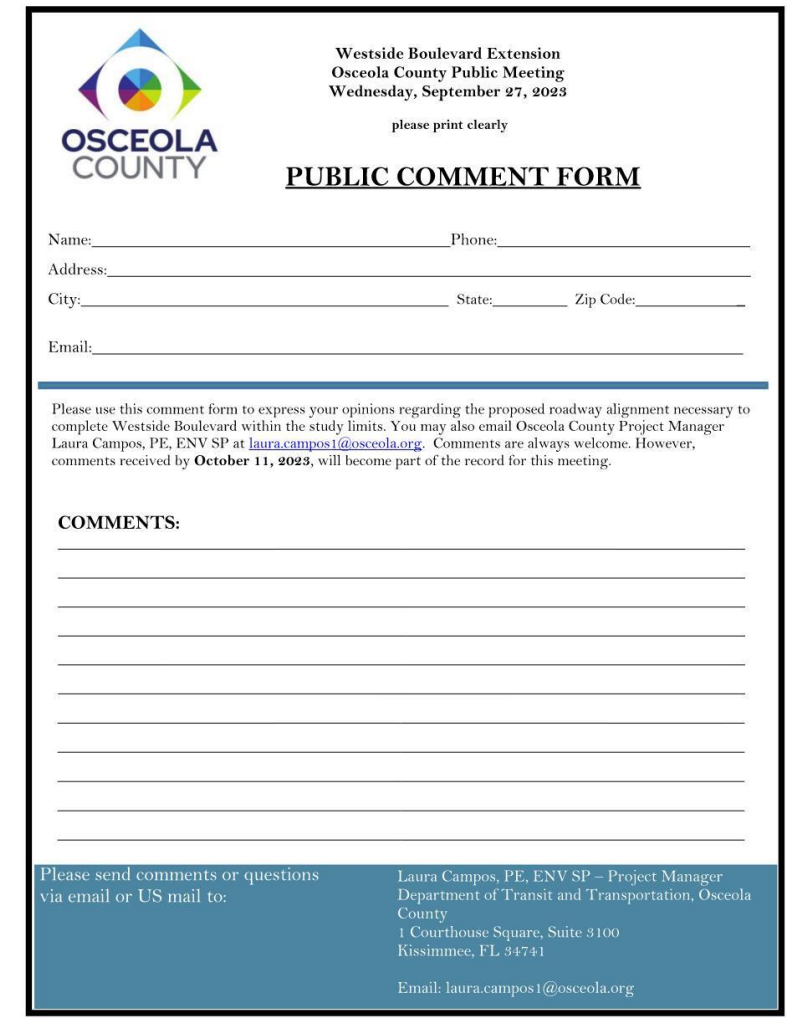
Complete and drop the Comment Form into the comment box at this meeting or submit your comments by mail, phone, or email to:


Laura Campos, PE, ENV SP
Project Manager
1 Courthouse Square, Suite 3100
Kissimmee, FL 34741
Phone: 689-263-5964
Laura.Campos1@osceola.org

Or

Please visit the project webpage at:
www.osceola.org/go/westsideblvd

We would appreciate your comments by October 11, 2023, for them to become part of this meeting's records.



**OSCEOLA
COUNTY**

Westside Boulevard Extension
Osceola County Public Meeting
Wednesday, September 27, 2023

please print clearly

PUBLIC COMMENT FORM

Name: _____ Phone: _____
Address: _____
City: _____ State: _____ Zip Code: _____
Email: _____

Please use this comment form to express your opinions regarding the proposed roadway alignment necessary to complete Westside Boulevard within the study limits. You may also email Osceola County Project Manager Laura Campos, PE, ENV SP at laura.campos1@osceola.org. Comments are always welcome. However, comments received by **October 11, 2023**, will become part of the record for this meeting.

COMMENTS:

Please send comments or questions via email or US mail to:

Laura Campos, PE, ENV SP – Project Manager
Department of Transit and Transportation, Osceola County
1 Courthouse Square, Suite 3100
Kissimmee, FL 34741
Email: laura.campos1@osceola.org

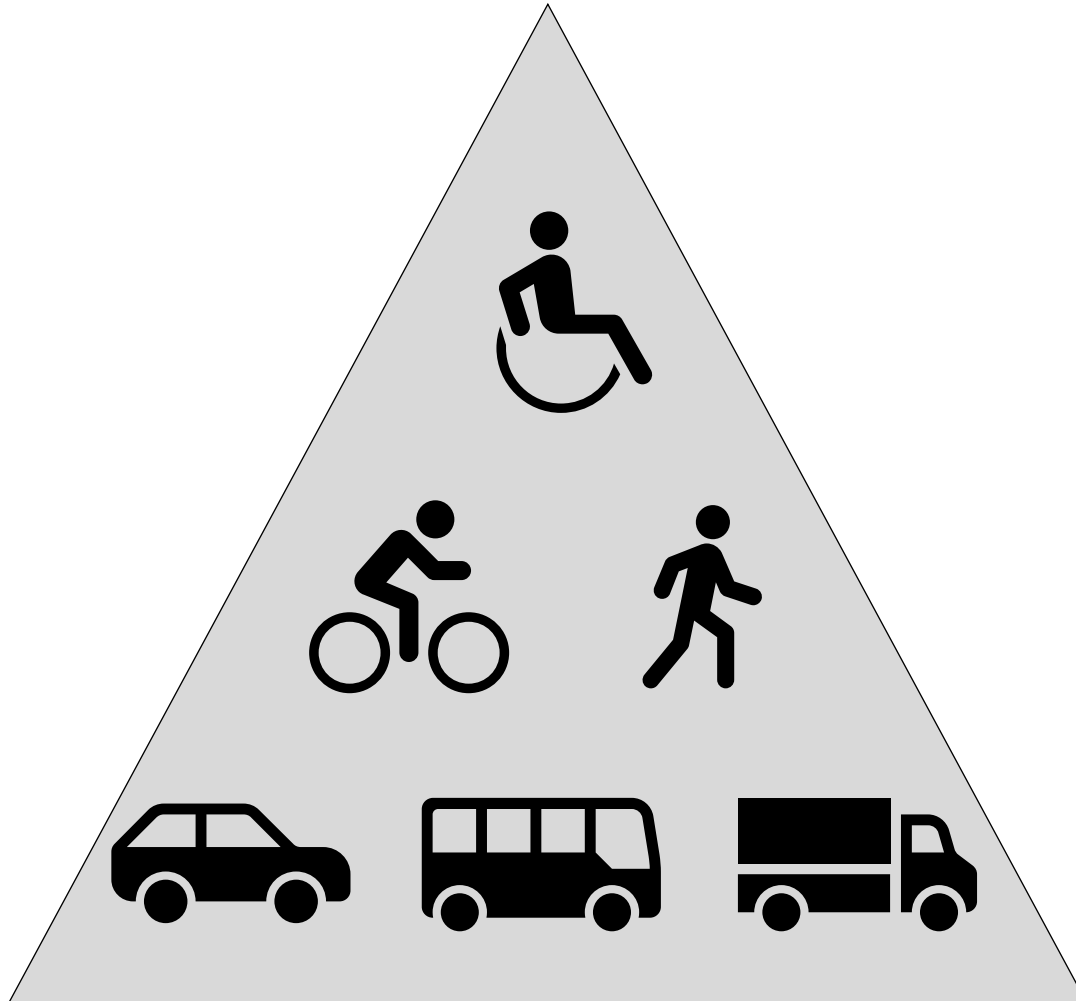
This public meeting is being conducted without regard to race, color, national origin, age, sex, religion, disability or family status. Persons wishing to express their concerns relative to compliance with Title VI may do so by contacting:

Title VI/Civil Rights Coordinator
Osceola County Human Resources Department
1 Courthouse Square, Suite 4200
Kissimmee, FL 34741
Email: Brendai.Hernandez@osceola.org
Phone: 407-742-1208
TTY by dialing 711 (Florida Relay System)

PROJECT LOCATION

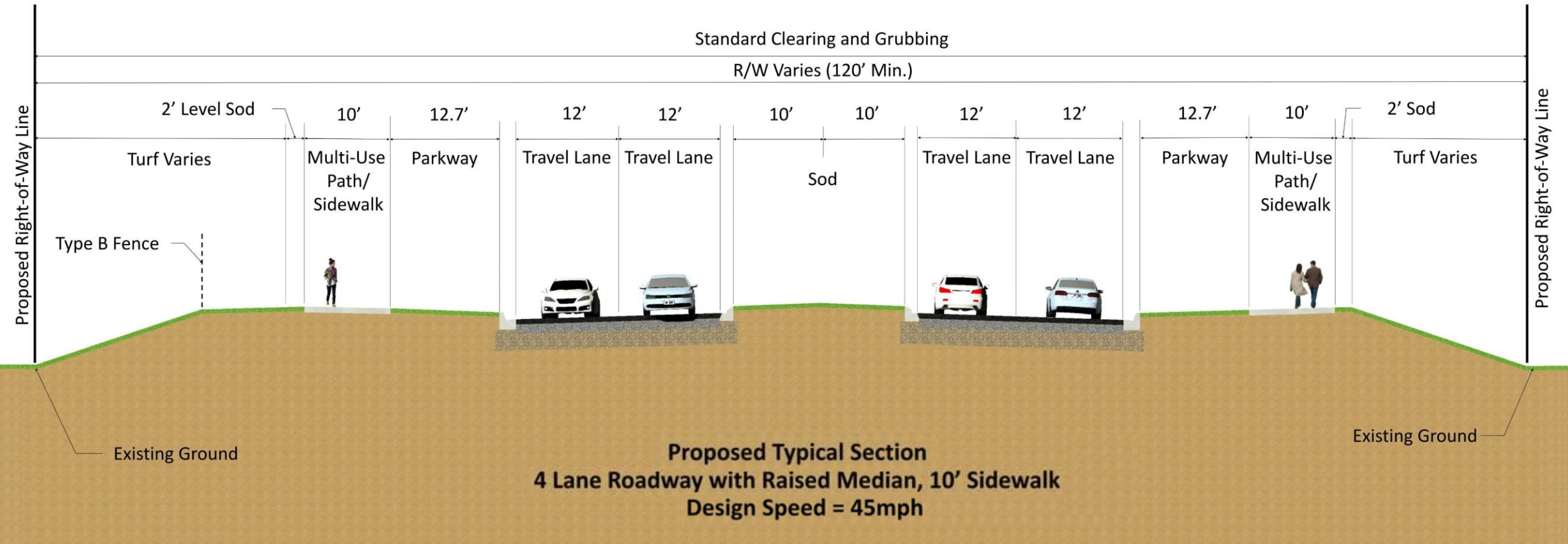


PROJECT PURPOSE & NEED



- Enhance interconnectivity within the area
- Incorporate multimodal and safety features for its future users
- Detailed in County's Comprehensive Plan
- Improve traffic operations and safety
- Minimize impacts to the environment and adjacent properties

TYPICAL SECTION



RECOMMENDED ALIGNMENT EVALUATION MATRIX

	Units	Quantity
Property Impacts		
Parcel Impacts	Each	10
Business Impacts	Each	0
Nature, Environmental & Physical Impacts		
Potential Species Impacts	(Low to High)	Medium
Potential Contamination Sites	(Low to High)	Medium
Wetland Impacts	Acres	0.38
Floodplain Impacts	Acres	0
Potential Impacts to Cultural Resources	(Low to High)	Medium
Estimated Costs		
Design	\$	369,705
CEI	\$	806,712
Preliminary Right-Of-Way	\$	70,000
Wetland/Species Mitigation	\$	484,620
Roadway Construction	\$	10,868,654
Total Preliminary Project Cost Estimate	\$	12,599,691

THANK YOU
FOR
ATTENDING