

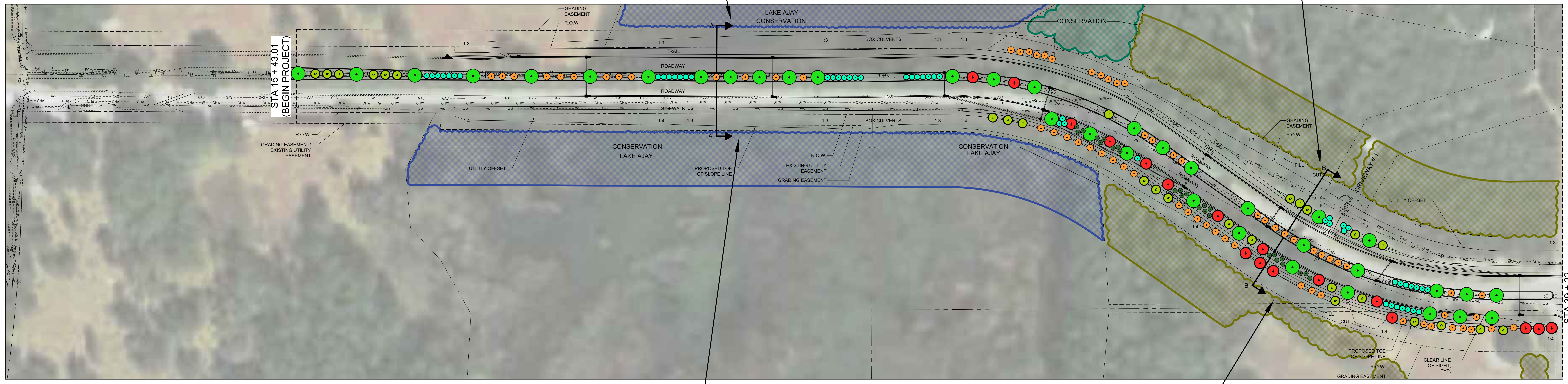
HORIZ. SCALE: 1" = 10'-0"



SECTION A LOOKING NORTHEAST TO LAKE AJAY



SECTION B LOOKING NORTHEAST



- EXISTING VEGETATION LEGEND**
- CONSERVATION AREA - FORESTED UPLAND
 - CONSERVATION AREA - WETLAND
 - EXISTING TREE CANOPY ON PRIVATE PROPERTY
 - RECENTLY PLANTED SUBDIVISION BUFFERS ON PRIVATE PROPERTY
 - WETLAND ON PRIVATE PROPERTY

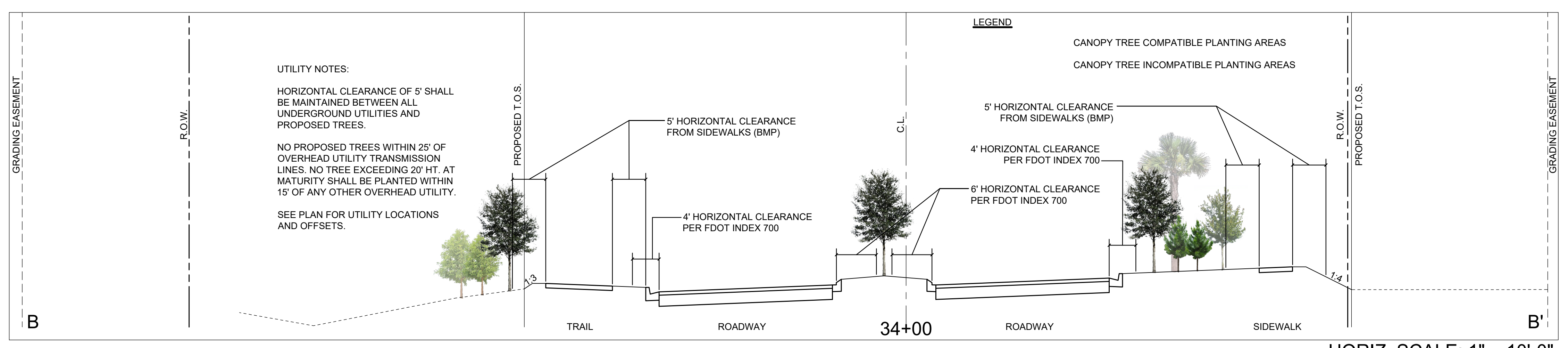


SECTION A' LOOKING SOUTHEAST TO LAKE AJAY (WETLAND)

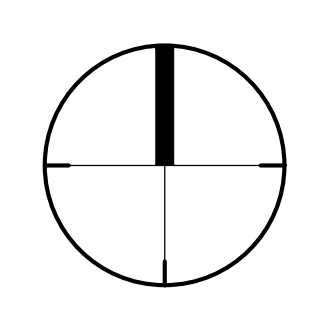


SECTION B' LOOKING SOUTHEAST

- PROPOSED CANOPY TREE LEGEND**
- QUERCUS VIRGINIANA (LIVE OAK)
 - ACER RUBRUM 'FLORIDA FLAME' (FLORIDA FLAME RED MAPLE)
 - BETULA NIGRA 'DURA HEAT' (DURA HEAT RIVER BIRCH)
 - TAXODIUM DISTICHUM SOFINE 'AUTUMN GOLD' (AUTUMN GOLD BALD CYPRESS)
 - PINUS ELLIOTTI Densa (Densa SLASH PINE)
 - SABAL PALMETTO (CABBAGE PALM)



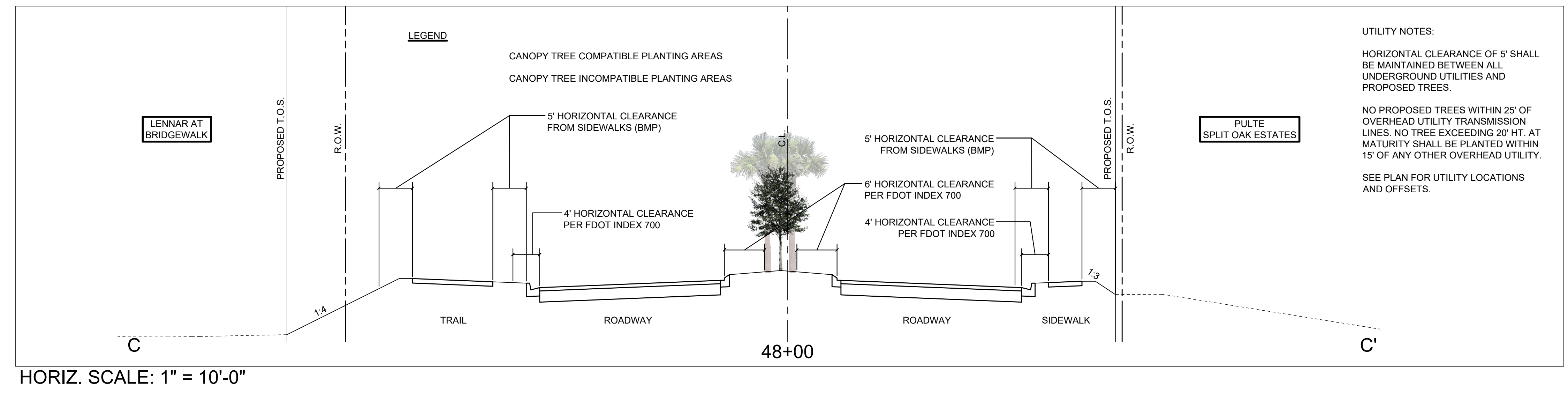
HORIZ. SCALE: 1" = 10'-0"



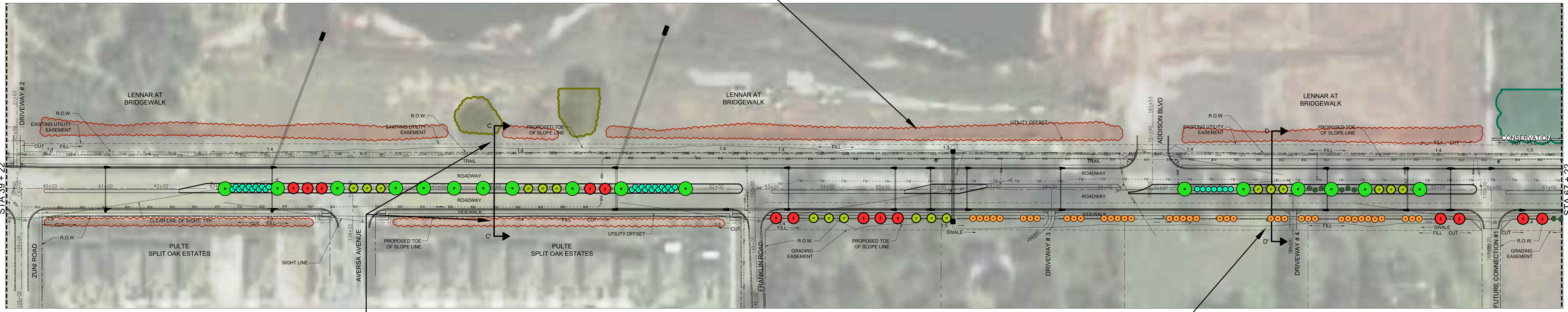
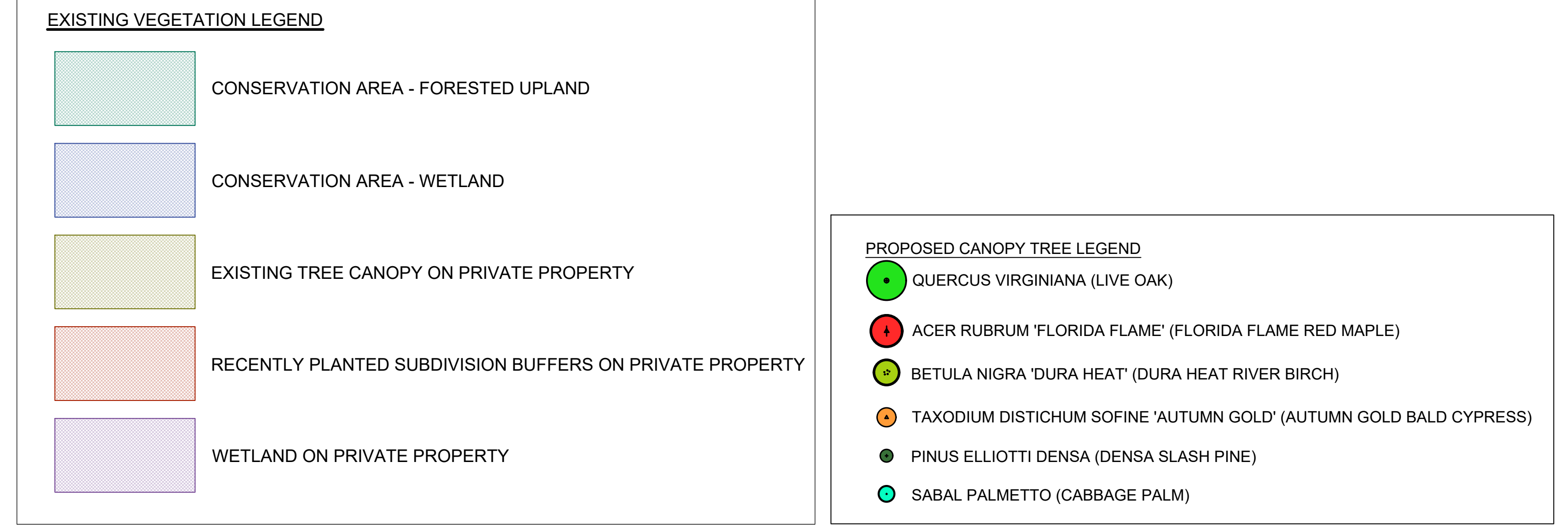
**CYRILS DRIVE - NARCOOSSEE ROAD TO ABSHER DRIVE
CONCEPTUAL CANOPY TREE PLAN**



FRONTAGE OF LENNAR AT BRIDGEWALK LOOKING NORTHEAST FROM FRANKLIN RD



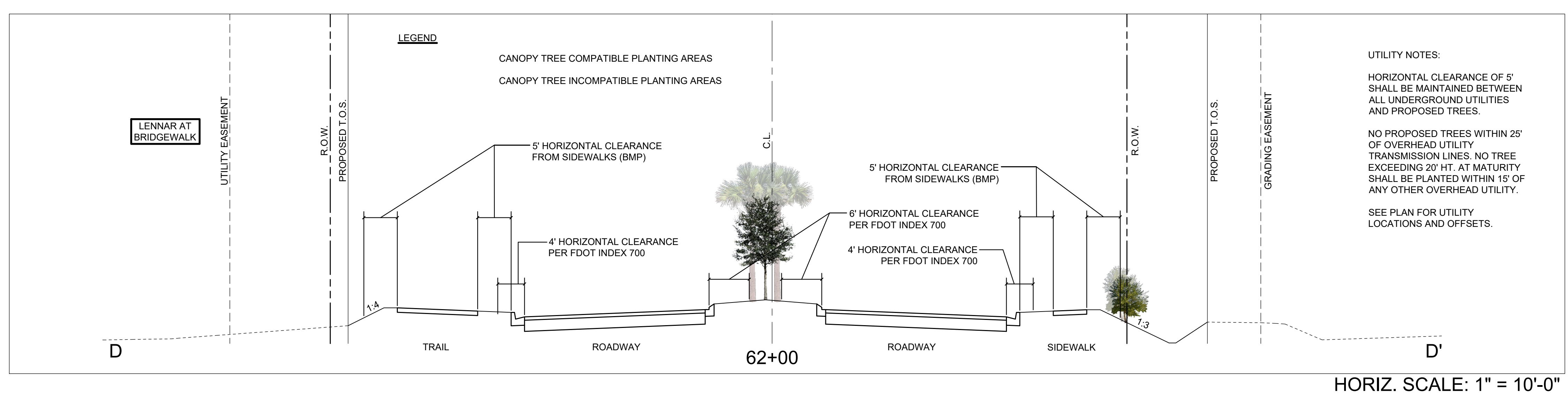
HORIZ. SCALE: 1" = 10'-0"



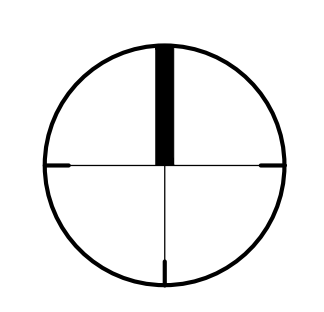
SECTION C LOOKING NORTHEAST



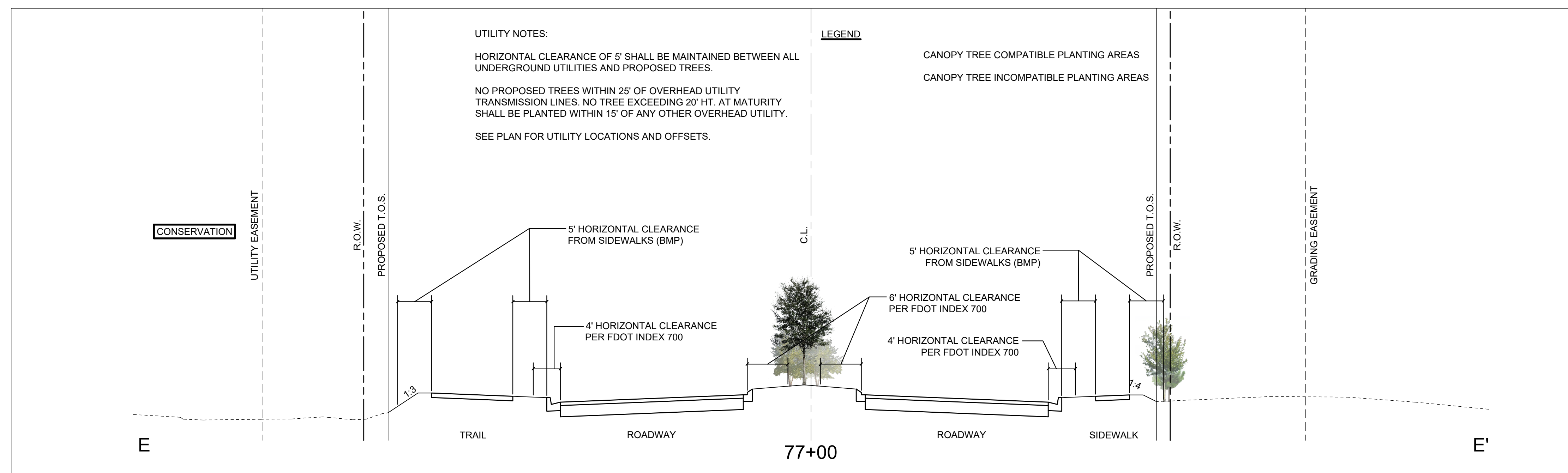
SECTION D' LOOKING SOUTHEAST



HORIZ. SCALE: 1" = 10'-0"



CYRILS DRIVE - NARCOOSSEE ROAD TO ABSHER DRIVE
CONCEPTUAL CANOPY TREE PLAN



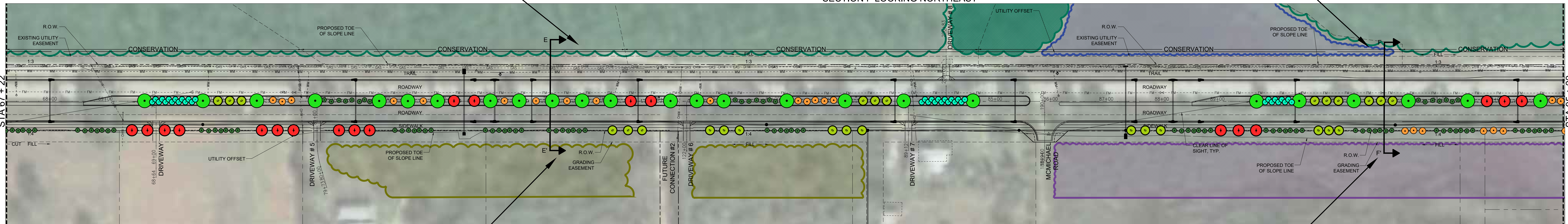
HORIZ. SCALE: 1" = 10'-0"



SECTION E LOOKING NORTHEAST



SECTION F LOOKING NORTHEAST



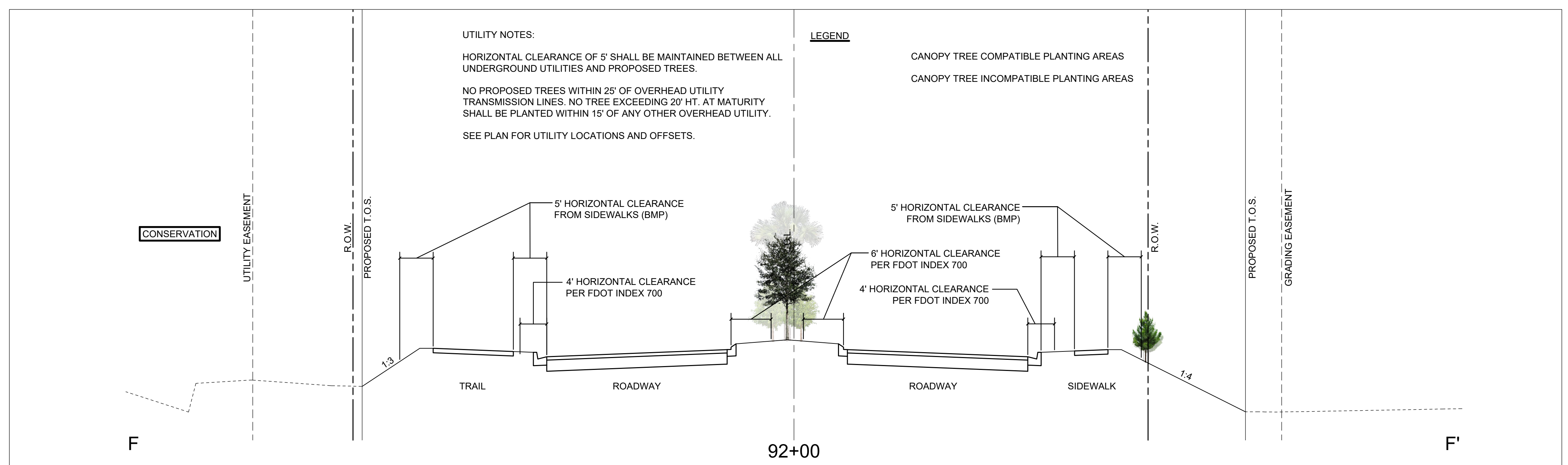
SECTION E' LOOKING SOUTHEAST



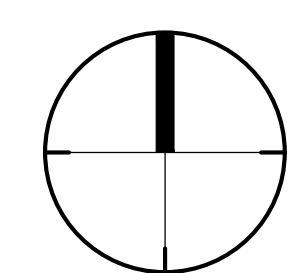
SECTION F' LOOKING SOUTHEAST

- EXISTING VEGETATION LEGEND**
- CONSERVATION AREA - FORESTED UPLAND
 - CONSERVATION AREA - WETLAND
 - EXISTING TREE CANOPY ON PRIVATE PROPERTY
 - RECENTLY PLANTED SUBDIVISION BUFFERS ON PRIVATE PROPERTY
 - WETLAND ON PRIVATE PROPERTY

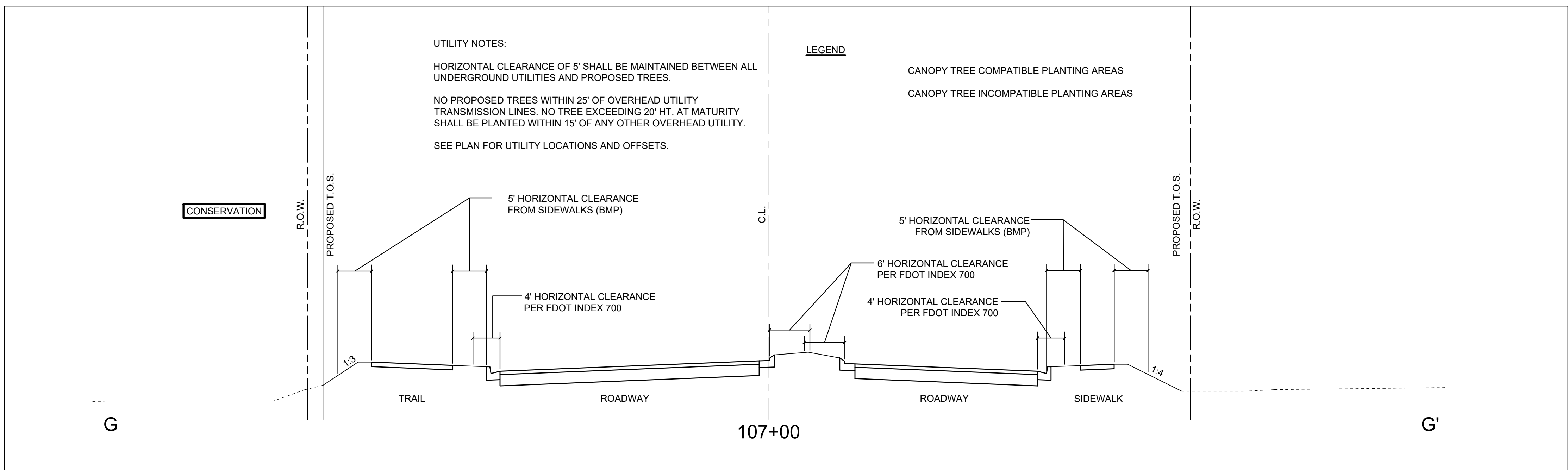
- PROPOSED CANOPY TREE LEGEND**
- QUERCUS VIRGINIANA (LIVE OAK)
 - ACER RUBRUM 'FLORIDA FLAME' (FLORIDA FLAME RED MAPLE)
 - BETULA NIGRA 'DURA HEAT' (DURA HEAT RIVER BIRCH)
 - TAXODIUM DISTICHUM SOFINE 'AUTUMN GOLD' (AUTUMN GOLD BALD CYPRESS)
 - PINUS ELLIOTTI Densa (Densa SLASH PINE)
 - SABAL PALMETTO (CABBAGE PALM)



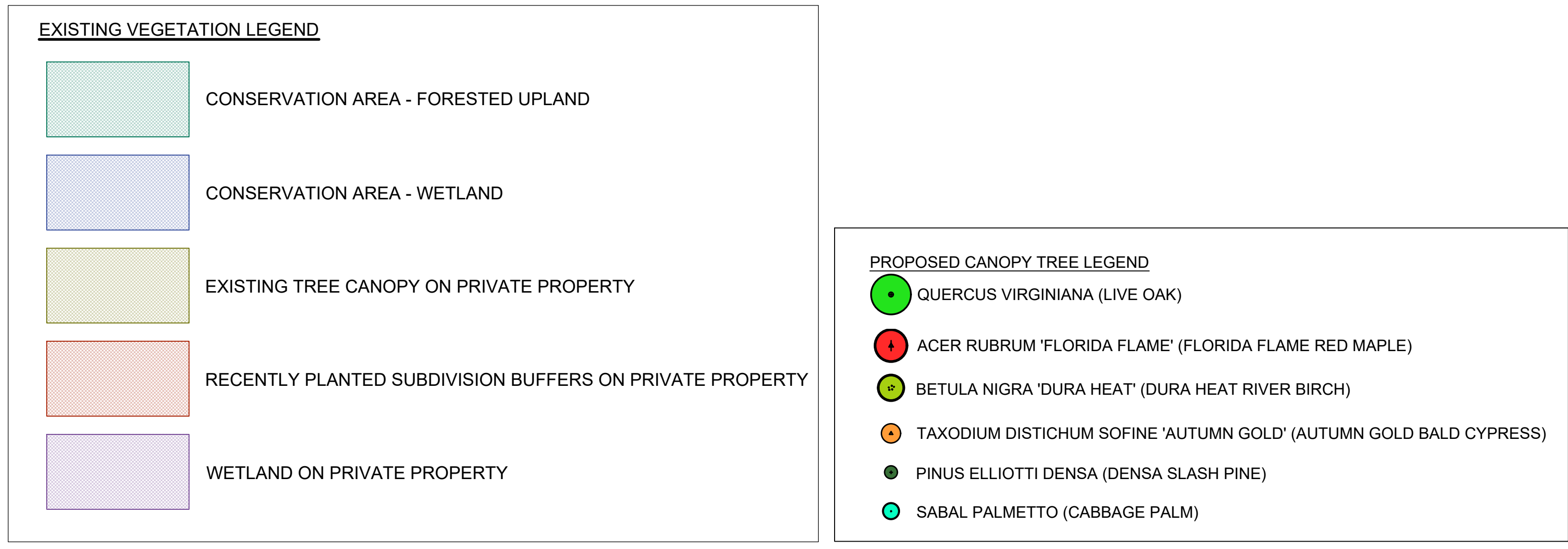
HORIZ. SCALE: 1" = 10'-0"



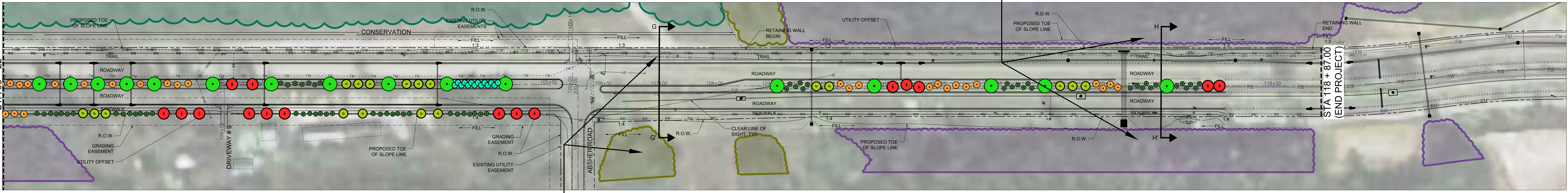
CYRILS DRIVE - NARCOOSSEE ROAD TO ABSHER DRIVE
CONCEPTUAL CANOPY TREE PLAN



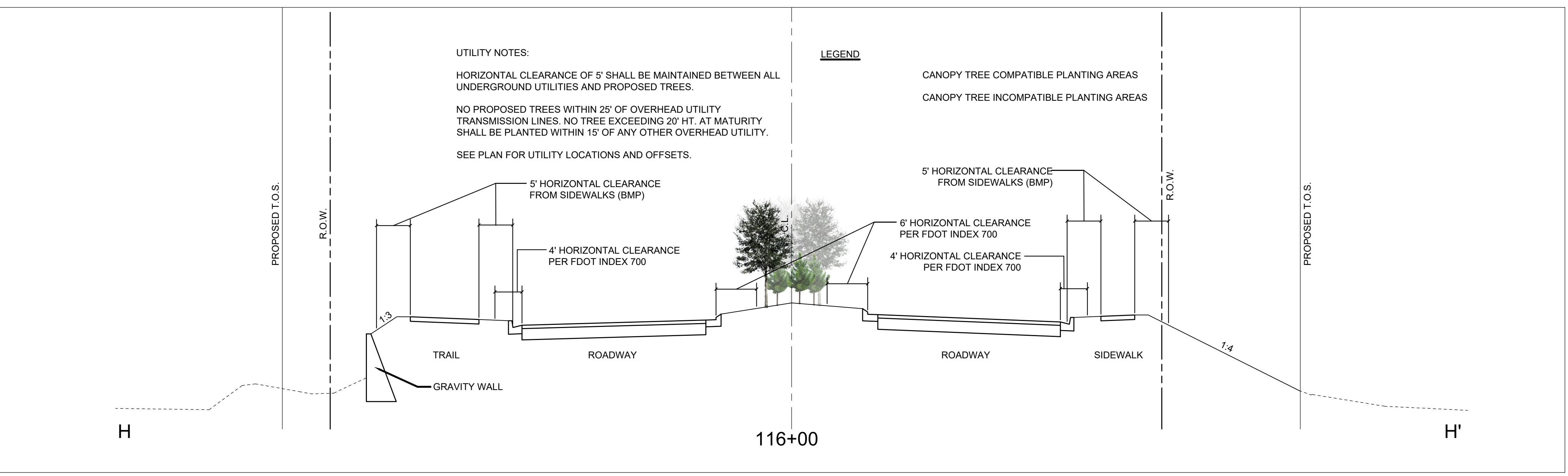
HORIZ. SCALE: 1" = 10'-0"



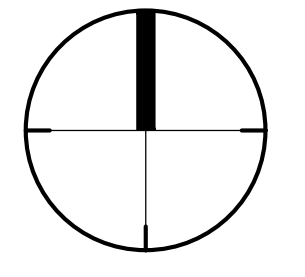
SECTION H LOOKING NORTHEAST



SECTION G LOOKING NORTHEAST



HORIZ. SCALE: 1" = 10'-0"



CYRILS DRIVE - NARCOOSSEE ROAD TO ABSHER DRIVE
 CONCEPTUAL CANOPY TREE PLAN