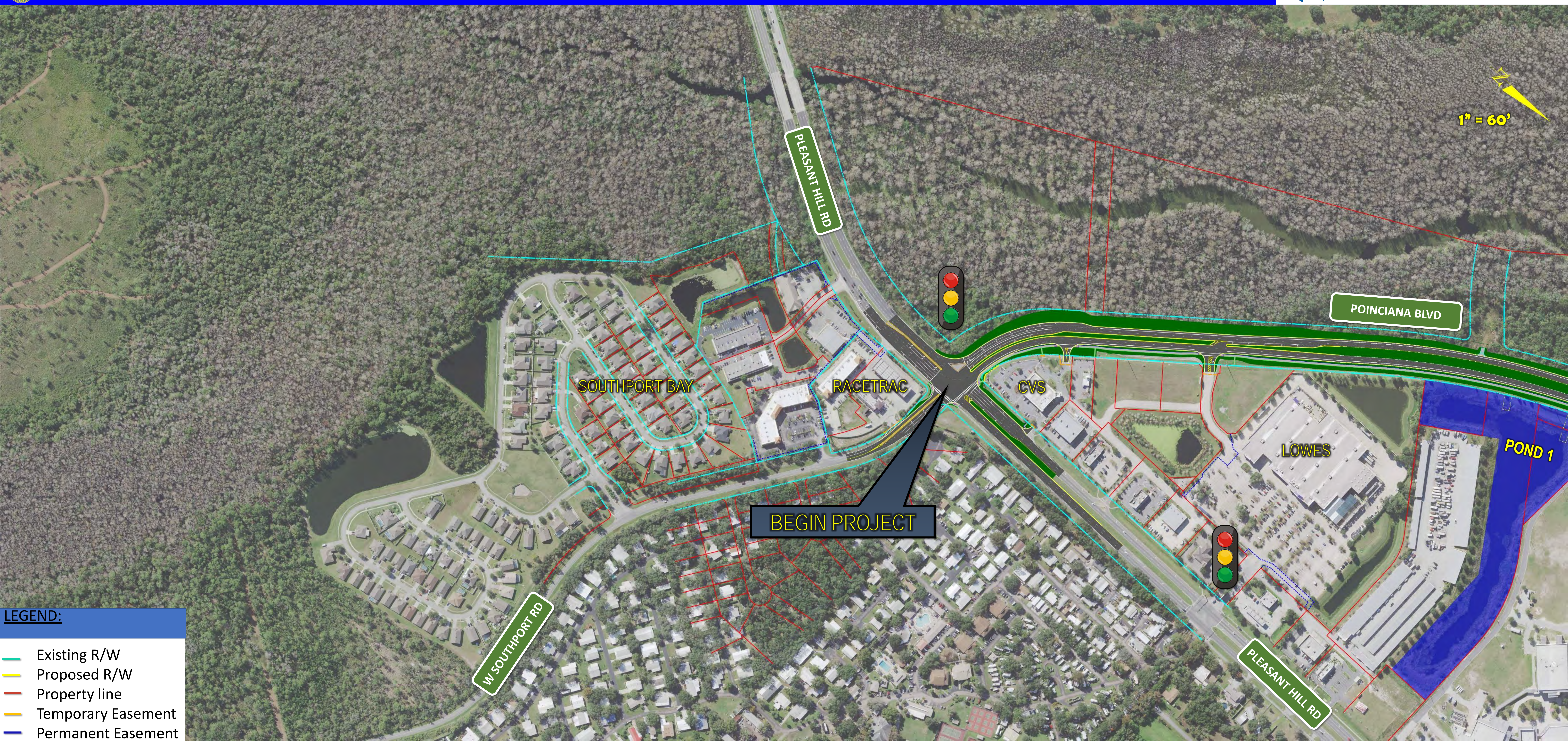




# POINCIANA BLVD WIDENING from Trafalgar Boulevard to Pleasant Hill Road



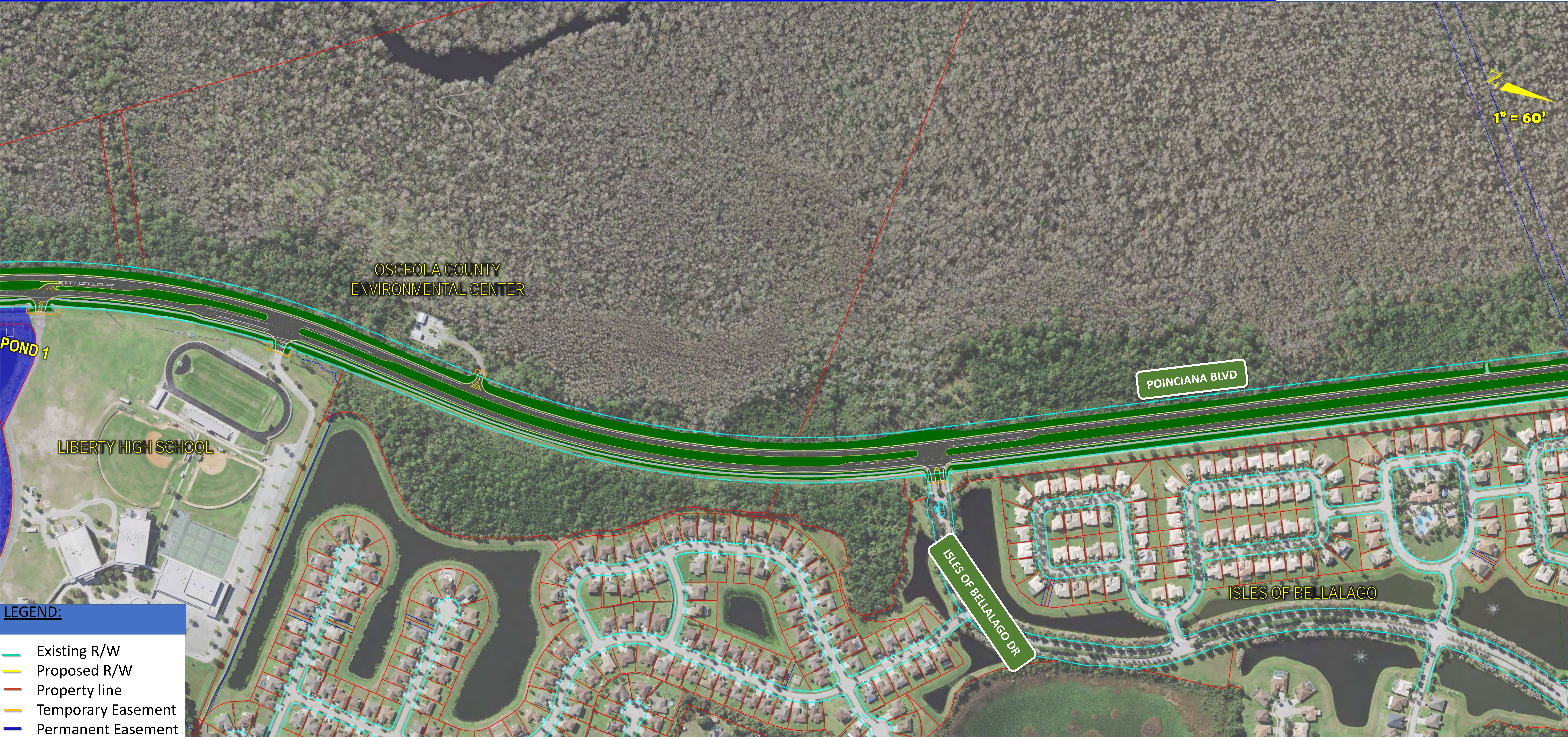
1" = 60'

### LEGEND:

- Existing R/W
- Proposed R/W
- Property line
- Temporary Easement
- Permanent Easement



# POINCIANA BLVD WIDENING from Trafalgar Boulevard to Pleasant Hill Road



OSCEOLA COUNTY ENVIRONMENTAL CENTER

POND 1

LIBERTY HIGH SCHOOL

POINCIANA BLVD

ISLES OF BELLALAGO DR

ISLES OF BELLALAGO

**LEGEND:**

- Existing R/W
- Proposed R/W
- Property line
- Temporary Easement
- Permanent Easement

1" = 60'



# POINCIANA BLVD WIDENING from Trafalgar Boulevard to Pleasant Hill Road



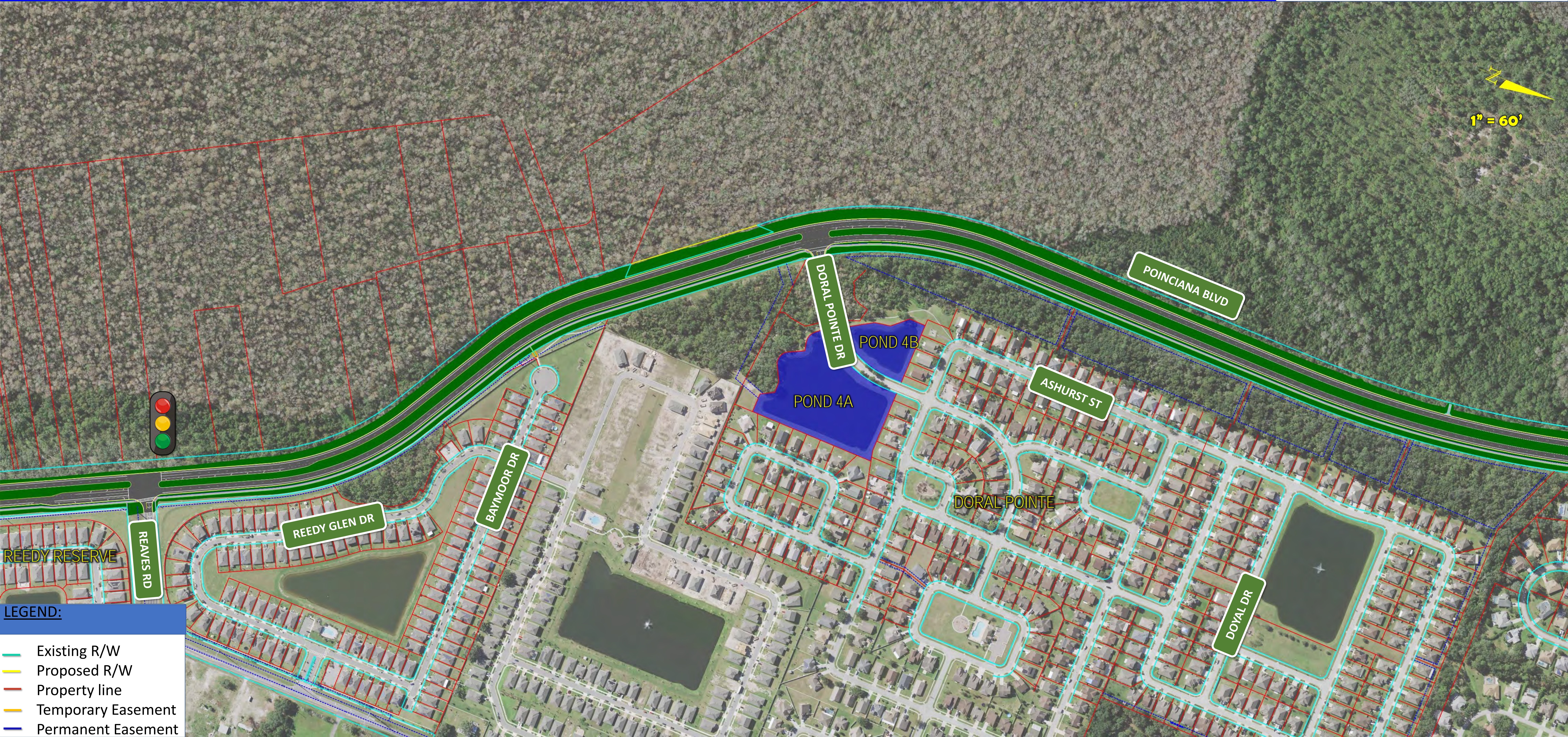
1" = 60'

**LEGEND:**

- Existing R/W
- Proposed R/W
- Property line
- Temporary Easement
- Permanent Easement



# POINCIANA BLVD WIDENING from Trafalgar Boulevard to Pleasant Hill Road



**LEGEND:**

- Existing R/W
- Proposed R/W
- Property line
- Temporary Easement
- Permanent Easement

REEDY RESERVE

REAVES RD

REEDY GLEN DR

BAYMOOR DR

DORAL POINTE DR

POND 4B

POND 4A

ASHURST ST

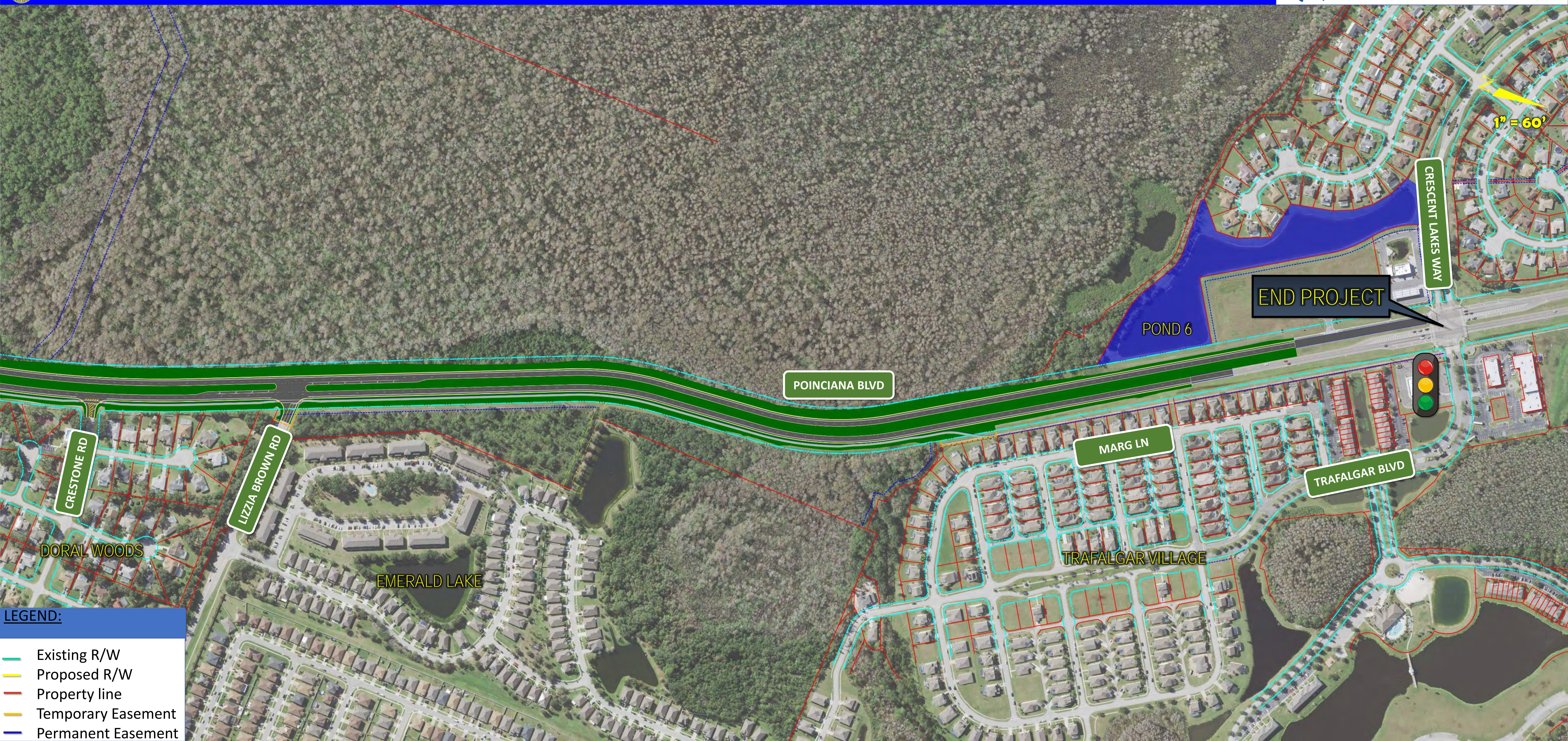
POINCIANA BLVD

DORAL POINTE

DOYAL DR



# POINCIANA BLVD WIDENING from Trafalgar Boulevard to Pleasant Hill Road



### LEGEND:

- Existing R/W
- Proposed R/W
- Property line
- Temporary Easement
- Permanent Easement