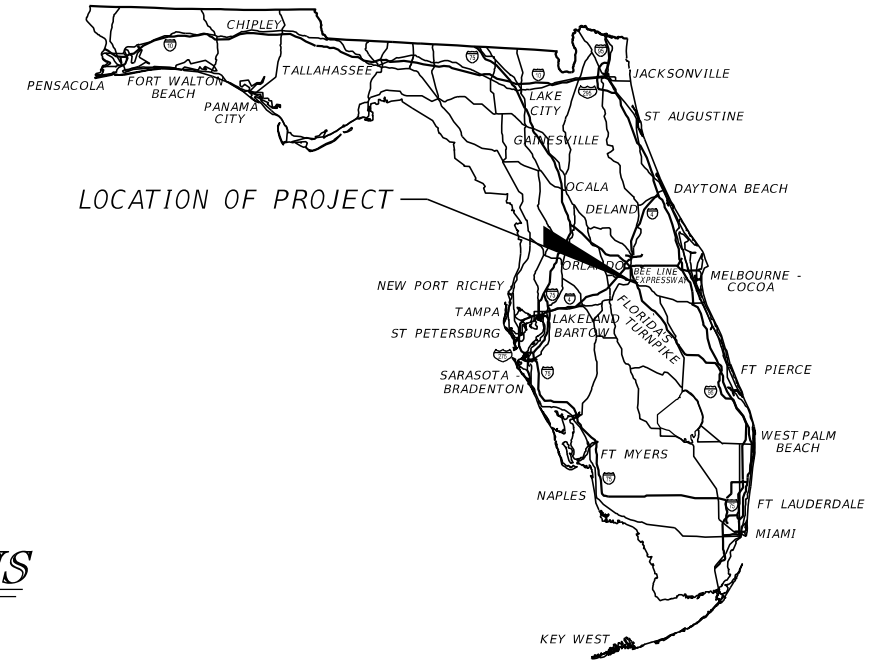


*OSCEOLA COUNTY
TRANSPORTATION & TRANSIT DEPARTMENT*

CONTRACT PLANS


OSCEOLA COUNTY CONTRACT ID: PS-20-11504-DG
PARTIN SETTLEMENT ROAD
FROM NEPTUNE ROAD (CR 525) TO LAKESHORE BLVD.
COUNTY ROAD NO. 523

SIGNING AND PAVEMENT MARKING PLANS



*INDEX OF SIGNING AND
PAVEMENT MARKING PLANS*

| SHEET NO. | SHEET DESCRIPTION |
|----------------|----------------------------------|
| S-1 | KEY SHEET |
| S-2 THRU S-5 | TABULATION OF QUANTITIES |
| S-6 | GENERAL NOTES |
| S-7 THRU S-29 | SIGNING & PAVEMENT MARKING PLANS |
| S-30 THRU S-31 | GUIDE SIGN WORKSHEET |



THIS ITEM HAS BEEN DIGITALLY
SIGNED AND SEALED BY

ON THE DATE ADJACENT TO THE SEAL

PRINTED COPIES OF THIS DOCUMENT ARE
NOT CONSIDERED SIGNED AND SEALED
AND THE SIGNATURE MUST BE VERIFIED
ON ANY ELECTRONIC COPIES.

**SIGNING AND
PAVEMENT MARKING PLANS
ENGINEER OF RECORD:**

RYAN P. BOGAN, P.E.
P.E. LICENSE NUMBER 82217
JOHNSON, MIRMIRAN, & THOMPSON, INC
400 COLONIAL CENTER PKY, SUITE 100
LAKE MARY, FL 32746

COUNTY PROJECT MANAGER:

STEVEN KANE, P.E.

| CONSTRUCTION CONTRACT NO. | FISCAL YEAR | SHEET NO. |
|------------------------------|----------------|--------------|
| TBD | 23 | S-1 |

TABULATION OF QUANTITIES

| PAY ITEM NO. | DESCRIPTION | UNIT | SHEET NUMBERS | | | | | | | | | | | | | | TOTAL THIS SHEET | | GRAND TOTAL | |
|--------------|--|------|---------------|-------|-------|-------|-------|-------|-------|-------|-------|-------|-------|-------|-------|--|------------------|-------|-------------|-------|
| | | | S-7 | | S-8 | | S-9 | | S-10 | | S-11 | | S-12 | | S-13 | | PLAN | FINAL | PLAN | FINAL |
| | | | PLAN | FINAL | PLAN | FINAL | PLAN | FINAL | PLAN | FINAL | PLAN | FINAL | PLAN | FINAL | | | | | | |
| 700 1 11 | SINGLE POST SIGN, F&I GROUND MOUNT, UP TO 12 SF | AS | 4 | | 3 | | 6 | | 4 | | 1 | | 4 | | | | 22 | | | |
| 700 1 12 | SINGLE POST SIGN, F&I GROUND MOUNT, 12-20 SF | AS | | | | | 2 | | 3 | | 2 | | 2 | | | | 9 | | | |
| 700 1 13 | SINGLE POST SIGN, F&I GROUND MOUNT, 21-30 SF | AS | | | 4 | | | | | | 1 | | | | | | 5 | | | |
| 700 1 14 | SINGLE POST SIGN, F&I GROUND MOUNT, 31+ SF | AS | | | | | | | | | | | | | | | | | | |
| 700 1 50 | SINGLE POST SIGN, RELOCATE | AS | 1 | | | | 2 | | | | | | | | | | 3 | | | |
| 700 1 60 | SINGLE POST SIGN, REMOVE | AS | 4 | | 3 | | 3 | | 3 | | | | 3 | | | | 16 | | | |
| 700 12 21 | SIGN BEACON, F&I GROUND MOUNT- SOLAR POWERED, ONE BEACON | AS | | | | | | | | | | | | | | | | | | |
| 700 3 401 | SIGN PANEL, INSTALL, UP TO 12 SF | EA | | | | | | | | | | | | | | | | | | |
| 700 3 501 | SIGN PANEL, RELOCATE, UP TO 12 SF | EA | | | | | | | | | | | | | | | | | | |
| 704 1 2 | TUBULAR MARKER, DURABLE, 36" YELLOW POST | EA | 2 | | 2 | | | | | | 2 | | 2 | | | | 8 | | | |
| 705 10 1 | OBJECT MARKER, TYPE 1 | EA | | | | | 2 | | | | | | 3 | | | | 5 | | | |
| 706 1 3 | RAISED PAVEMENT MARKER, TYPE B | | | | | | | | | | | | | | | | | | | |
| | WHITE/RED | EA | 63 | | 41 | | 84 | | 64 | | 41 | | 44 | | 38 | | 375 | | | |
| | YELLOW/YELLOW | EA | | | 14 | | 6 | | 6 | | 10 | | 2 | | | | 38 | | | |
| | MONO-DIRECTIONAL/WHITE | EA | | | | | | | | | 6 | | | | | | 6 | | | |
| | MONO-DIRECTIONAL/YELLOW | EA | 9 | | 18 | | 55 | | | | 12 | | 45 | | | | 139 | | | |
| 710 90 | PAINTED PAVEMENT MARKINGS, FINAL SURFACE | LS | | | | | | | | | | | | | | | | | | |
| 710 11190 | PAINTED PAVEMENT MARKINGS, STANDARD, WHITE, ISLAND NOSE | SF | | | | | | | | | 2 | | | | | | 2 | | | |
| 710 11290 | PAINTED PAVEMENT MARKINGS, STANDARD, YELLOW, ISLAND NOSE | SF | 3 | | 6 | | 17 | | | | 4 | | 15 | | | | 45 | | | |
| 711 11102 | THERMOPLASTIC, STANDARD, WHITE, SOLID, 8" FOR INTERCHANGE AND URBAN ISLAND | GM | | | | | | | | | 0.005 | | | | | | 0.005 | | | |
| 711 11103 | THERMOPLASTIC, STANDARD, WHITE, SOLID, 12" FOR INTERCHANGE MARKINGS | GM | | | | | | | | | | | | | | | | | | |
| 711 11123 | THERMOPLASTIC, STANDARD, WHITE, SOLID, 12" FOR CROSSWALK AND ROUNDABOUT | LF | 477 | | 278 | | 837 | | 283 | | 151 | | 281 | | | | 2307 | | | |
| 711 11124 | THERMOPLASTIC, STANDARD, WHITE, SOLID, 18" FOR DIAGONALS AND CHEVRONS | LF | | | | | | | | | | | | | | | | | | |
| 711 11125 | THERMOPLASTIC, STANDARD, WHITE, SOLID, 24" FOR STOP LINE AND CROSSWALK | LF | 117 | | 50 | | 200 | | 51 | | 22 | | 22 | | | | 462 | | | |
| 711 11141 | THERMOPLASTIC, STANDARD, WHITE, 2-4 DOTTED GUIDELINE/ 6-10 GAP EXTENSION, 6" | GM | 0.059 | | 0.039 | | 0.098 | | 0.032 | | 0.014 | | 0.014 | | 0.014 | | 0.027 | | | |
| 711 11160 | THERMOPLASTIC, STANDARD, WHITE, MESSAGE OR SYMBOL | | | | | | | | | | | | | | | | | | | |
| | MERGE | EA | | | | | | | | | | | | | | | | | | |
| | ONLY | EA | | | | | 4 | | | | | | | | | | 4 | | | |
| | SCHOOL | EA | | | | | | | | | | | | | | | | | | |
| 711 11170 | THERMOPLASTIC, STANDARD, WHITE, ARROW | | | | | | | | | | | | | | | | | | | |
| | LEFT | EA | 8 | | 4 | | 11 | | 6 | | 1 | | 3 | | 1 | | 34 | | | |
| | RIGHT | EA | 3 | | 4 | | 3 | | 1 | | | | 1 | | | | 12 | | | |
| | THRU/RIGHT | EA | 3 | | | | 1 | | | | | | | | | | 4 | | | |
| | MERGE (LEFT) | EA | | | | | | | | | | | | | | | | | | |
| 711 11224 | THERMOPLASTIC, STANDARD, YELLOW, SOLID, 18" FOR DIAGONAL OR CHEVRON | LF | | | 65 | | 10 | | | | 43 | | | | | | 118 | | | |
| 711 11241 | THERMOPLASTIC, STANDARD, YELLOW, 2-4 DOTTED GUIDE LINE /6-10 DOTTED EXTENSION LINE, 6" | GM | | | 0.047 | | 0.033 | | | | 0.008 | | 0.040 | | | | 0.128 | | | |
| 711 14125 | THERMOPLASTIC, PREFORMED, WHITE, SOLID, 24" FOR CROSSWALK | LF | 405 | | 197 | | 723 | | 214 | | 130 | | 210 | | | | 1879 | | | |
| 711 14160 | THERMOPLASTIC, PREFORMED, WHITE, MESSAGE | | | | | | | | | | | | | | | | | | | |
| | BIKE SYMBOL | EA | 2 | | | | | | | | | | | | | | 2 | | | |
| 711 14170 | THERMOPLASTIC, PREFORMED, WHITE, ARROW | | | | | | | | | | | | | | | | | | | |
| | BIKE LANE THRU ARROW | EA | 2 | | | | | | | | | | | | | | 2 | | | |
| 711 16101 | THERMOPLASTIC, STANDARD-OTHER SURFACES, WHITE, SOLID, 6" | GM | 0.436 | | 0.335 | | 0.532 | | 0.373 | | 0.281 | | 0.353 | | 0.330 | | 2.640 | | | |
| 711 16131 | THERMOPLASTIC, STANDARD-OTHER SURFACES, WHITE, 10'-30' SKIP | GM | 0.129 | | 0.253 | | 0.184 | | 0.256 | | 0.265 | | 0.258 | | 0.263 | | 1.608 | | | |
| 711 16133 | THERMOPLASTIC, STANDARD-OTHER SURFACES WHITE, SKIP, 12"- APPROACH TO TOLL PLAZA OR 3-9 LANE DROP | GM | 0.073 | | 0.001 | | | | | | | | | | | | 0.074 | | | |
| 711 16201 | THERMOPLASTIC, STANDARD-OTHER SURFACES, YELLOW, SOLID, 6" | GM | 0.218 | | 0.259 | | 0.247 | | 0.281 | | 0.266 | | 0.243 | | 0.265 | | 1.779 | | | |
| 711 16231 | THERMOPLASTIC, STANDARD-OTHER SURFACES, YELLOW, SKIP, 6" | GM | | | | | | | | | | | | | | | | | | |
| 711 17 1 | THERMOPLASTIC, REMOVE EXISTING THERMOPLASTIC PAVEMENT MARKINGS-SURFACE TO REMAIN | SF | | | | | | | | | 17 | | 17 | | | | 34 | | | |

2/9/2023 3:15:23 PM RBogan c:\pwworking\jmt\10156127\TAB05P01.dgn

THE OFFICIAL RECORD OF THIS SHEET IS THE ELECTRONIC FILE DIGITALLY SIGNED AND SEALED UNDER RULE 61G15-23.004, F.A.C.

| <table border="1"> <thead> <tr> <th colspan="2">REVISIONS</th> <th colspan="2">ENGINEER OF RECORD</th> </tr> <tr> <th>DATE</th> <th>DESCRIPTION</th> <th>DATE</th> <th>DESCRIPTION</th> </tr> </thead> <tbody> <tr> <td></td> <td></td> <td></td> <td></td> </tr> </tbody> </table> | | | | REVISIONS | | ENGINEER OF RECORD | | DATE | DESCRIPTION | DATE | DESCRIPTION | | | | | RYAN P. BOGAN, P.E. LICENSE NUMBER 82217 JOHNSON, MIRMIRAN & THOMPSON 400 COLONIAL CENTER PKY, SUITE 100 LAKE MARY, FL 32746 | | | | OSCEOLA COUNTY TRANSPORTATION & TRANSIT DEPARTMENT ROAD IDENTIFICATION: PARTIN SETTLEMENT RD. CONTRACT ID: PS-20-11504-DG | | | | TABULATION OF QUANTITIES (1) | | | | SHEET NO. S-2 |
|---|-------------|--------------------|-------------|-----------|--|--------------------|--|------|-------------|------|-------------|--|--|--|--|--|--|--|--|--|--|--|--|-------------------------------------|--|--|--|------------------|
| REVISIONS | | ENGINEER OF RECORD | | | | | | | | | | | | | | | | | | | | | | | | | | |
| DATE | DESCRIPTION | DATE | DESCRIPTION | | | | | | | | | | | | | | | | | | | | | | | | | |
| | | | | | | | | | | | | | | | | | | | | | | | | | | | | |

TABULATION OF QUANTITIES

| PAY ITEM NO. | DESCRIPTION | UNIT | SHEET NUMBERS | | | | | | | | | | | | TOTAL THIS SHEET | | GRAND TOTAL | | | |
|--------------|--|------|---------------|-------|-------|-------|-------|-------|-------|-------|-------|-------|------|-------|------------------|--|-------------|-------|------|-------|
| | | | S-14 | | S-15 | | S-16 | | S-17 | | S-18 | | S-19 | | S-20 | | PLAN | FINAL | PLAN | FINAL |
| | | | PLAN | FINAL | PLAN | FINAL | PLAN | FINAL | PLAN | FINAL | PLAN | FINAL | PLAN | FINAL | | | | | | |
| 700 1 11 | SINGLE POST SIGN, F&I GROUND MOUNT, UP TO 12 SF | AS | 4 | | 6 | | 6 | | 10 | | 2 | | | | 1 | | 29 | | | |
| 700 1 12 | SINGLE POST SIGN, F&I GROUND MOUNT, 12-20 SF | AS | 3 | | 2 | | | | 3 | | 2 | | | | 1 | | 11 | | | |
| 700 1 13 | SINGLE POST SIGN, F&I GROUND MOUNT, 21-30 SF | AS | 1 | | | | | | 1 | | | | | | 1 | | 3 | | | |
| 700 1 14 | SINGLE POST SIGN, F&I GROUND MOUNT, 31+ SF | AS | | | | | | | | | | | | | | | | | | |
| 700 1 50 | SINGLE POST SIGN, RELOCATE | AS | | | | | 2 | | | | | | | | | | 2 | | | |
| 700 1 60 | SINGLE POST SIGN, REMOVE | AS | 3 | | 6 | | 4 | | 6 | | 2 | | | | 2 | | 23 | | | |
| 700 12 21 | SIGN BEACON, F&I GROUND MOUNT- SOLAR POWERED, ONE BEACON | AS | | | | | | | | | | | | | | | | | | |
| 700 3 401 | SIGN PANEL, INSTALL, UP TO 12 SF | EA | | | | | | | | | | | | | | | | | | |
| 700 3 501 | SIGN PANEL, RELOCATE, UP TO 12 SF | EA | | | | | | | | | | | | | | | | | | |
| 704 1 2 | TUBULAR MARKER, DURABLE, 36" YELLOW POST | EA | 2 | | | | | | 3 | | 1 | | | | | | 6 | | | |
| 705 10 1 | OBJECT MARKER, TYPE 1 | EA | 1 | | | | 2 | | | | | | | | | | 3 | | | |
| 706 1 3 | RAISED PAVEMENT MARKER, TYPE B | | | | | | | | | | | | | | | | | | | |
| | WHITE/RED | EA | 50 | | 91 | | 140 | | 42 | | 30 | | | | 53 | | 406 | | | |
| | YELLOW/YELLOW | EA | 10 | | 4 | | | | 84 | | 38 | | | | | | 136 | | | |
| | MONO-DIRECTIONAL/WHITE | EA | | | | | | | 29 | | | | | | | | 29 | | | |
| | MONO-DIRECTIONAL/YELLOW | EA | 18 | | | | 45 | | 9 | | 23 | | | | | | 95 | | | |
| 710 90 | PAINTED PAVEMENT MARKINGS, FINAL SURFACE | LS | | | | | | | | | | | | | | | | | | |
| 710 11190 | PAINTED PAVEMENT MARKINGS, STANDARD, WHITE, ISLAND NOSE | SF | | | | | | | 16 | | | | | | | | 16 | | | |
| 710 11290 | PAINTED PAVEMENT MARKINGS, STANDARD, YELLOW, ISLAND NOSE | SF | 10 | | | | 28 | | 5 | | 15 | | | | | | 58 | | | |
| 711 11102 | THERMOPLASTIC, STANDARD, WHITE, SOLID, 8" FOR INTERCHANGE AND URBAN ISLAND | GM | | | | | 0.054 | | 0.097 | | | | | | | | 0.151 | | | |
| 711 11103 | THERMOPLASTIC, STANDARD, WHITE, SOLID, 12" FOR INTERCHANGE MARKINGS | GM | | | | | | | | | | | | | | | | | | |
| 711 11123 | THERMOPLASTIC, STANDARD, WHITE, SOLID, 12" FOR CROSSWALK AND ROUNDABOUT | LF | 465 | | 265 | | 1244 | | 392 | | 246 | | | | | | 2612 | | | |
| 711 11124 | THERMOPLASTIC, STANDARD, WHITE, SOLID, 18" FOR DIAGONALS AND CHEVRONS | LF | | | | | | | 260 | | | | | | | | 260 | | | |
| 711 11125 | THERMOPLASTIC, STANDARD, WHITE, SOLID, 24" FOR STOP LINE AND CROSSWALK | LF | 71 | | 50 | | 235 | | 70 | | 47 | | | | | | 473 | | | |
| 711 11141 | THERMOPLASTIC, STANDARD, WHITE, 2-4 DOTTED GUIDELINE/ 6-10 GAP EXTENSION, 6" | GM | 0.014 | | 0.086 | | 0.103 | | 0.040 | | 0.007 | | | | 0.014 | | 0.250 | | | |
| 711 11160 | THERMOPLASTIC, STANDARD, WHITE, MESSAGE OR SYMBOL | | | | | | | | | | | | | | | | | | | |
| | MERGE | EA | | | 1 | | | | | | | | | | | | 1 | | | |
| | ONLY | EA | | | | | | | | | | | | | | | | | | |
| | SCHOOL | EA | | | | | | | | | | | | | | | | | | |
| 711 11170 | THERMOPLASTIC, STANDARD, WHITE, ARROW | | | | | | | | | | | | | | | | | | | |
| | LEFT | EA | 5 | | 3 | | 9 | | 7 | | 3 | | | | 4 | | 31 | | | |
| | RIGHT | EA | | | 7 | | 9 | | 3 | | | | | | | | 19 | | | |
| | THRU/RIGHT | EA | | | | | | | | | | | | | | | | | | |
| | MERGE (LEFT) | EA | | | 1 | | | | | | | | | | | | 1 | | | |
| 711 11224 | THERMOPLASTIC, STANDARD, YELLOW, SOLID, 18" FOR DIAGONAL OR CHEVRON | LF | 29 | | | | | | 188 | | | | | | | | 217 | | | |
| 711 11241 | THERMOPLASTIC, STANDARD, YELLOW, 2-4 DOTTED GUIDE LINE /6-10 DOTTED EXTENSION LINE, 6" | GM | 0.035 | | | | 0.079 | | 0.018 | | 0.041 | | | | | | 0.173 | | | |
| 711 14125 | THERMOPLASTIC, PREFORMED, WHITE, SOLID, 24" FOR CROSSWALK | LF | 310 | | 131 | | 745 | | 254 | | 190 | | | | | | 1630 | | | |
| 711 14160 | THERMOPLASTIC, PREFORMED, WHITE, MESSAGE | | | | | | | | | | | | | | | | | | | |
| | BIKE SYMBOL | EA | | | 1 | | 3 | | | | | | | | | | 4 | | | |
| 711 14170 | THERMOPLASTIC, PREFORMED, WHITE, ARROW | | | | | | | | | | | | | | | | | | | |
| | BIKE LANE THRU ARROW | EA | | | 1 | | 3 | | | | | | | | | | 4 | | | |
| 711 16101 | THERMOPLASTIC, STANDARD-OTHER SURFACES, WHITE, SOLID, 6" | GM | 0.309 | | 0.480 | | 0.722 | | 0.361 | | 0.251 | | | | 0.312 | | 2.435 | | | |
| 711 16131 | THERMOPLASTIC, STANDARD-OTHER SURFACES, WHITE, 10'-30' SKIP | GM | 0.250 | | 0.253 | | 0.234 | | 0.259 | | 0.106 | | | | 0.353 | | 1.459 | | | |
| 711 16133 | THERMOPLASTIC, STANDARD-OTHER SURFACES WHITE, SKIP, 12"- APPROACH TO TOLL PLAZA OR 3-9 LANE DROP | GM | | | | | | | | | | | | | | | | | | |
| 711 16201 | THERMOPLASTIC, STANDARD-OTHER SURFACES, YELLOW, SOLID, 6" | GM | 0.255 | | 0.281 | | 0.245 | | 0.417 | | 0.158 | | | | 0.230 | | 1.582 | | | |
| 711 16231 | THERMOPLASTIC, STANDARD-OTHER SURFACES, YELLOW, SKIP, 6" | GM | | | | | | | 0.117 | | | | | | | | 0.117 | | | |
| 711 17 1 | THERMOPLASTIC, REMOVE EXISTING THERMOPLASTIC PAVEMENT MARKINGS-SURFACE TO REMAIN | SF | | | | | | | | | | | | | | | | | | |

2/9/2023 3:15:24 PM RBogan c:\pwworking\jmt\10156127\TAB05P01.dgn

THE OFFICIAL RECORD OF THIS SHEET IS THE ELECTRONIC FILE DIGITALLY SIGNED AND SEALED UNDER RULE 61G15-23.004, F.A.C.

| <table border="1"> <thead> <tr> <th colspan="2">REVISIONS</th> <th colspan="2">ENGINEER OF RECORD</th> </tr> <tr> <th>DATE</th> <th>DESCRIPTION</th> <th>DATE</th> <th>DESCRIPTION</th> </tr> </thead> <tbody> <tr> <td></td> <td></td> <td></td> <td></td> </tr> </tbody> </table> | | | | REVISIONS | | ENGINEER OF RECORD | | DATE | DESCRIPTION | DATE | DESCRIPTION | | | | | OSCEOLA COUNTY TRANSPORTATION & TRANSIT DEPARTMENT ROAD IDENTIFICATION PARTIN SETTLEMENT RD. | | CONTRACT ID PS-20-11504-DG | | TABULATION OF QUANTITIES (2) | | SHEET NO. S-3 |
|---|-------------|--------------------|-------------|-----------|--|--------------------|--|------|-------------|------|-------------|--|--|--|--|---|--|-------------------------------|--|-------------------------------------|--|------------------|
| REVISIONS | | ENGINEER OF RECORD | | | | | | | | | | | | | | | | | | | | |
| DATE | DESCRIPTION | DATE | DESCRIPTION | | | | | | | | | | | | | | | | | | | |
| | | | | | | | | | | | | | | | | | | | | | | |

TABULATION OF QUANTITIES

| PAY ITEM NO. | DESCRIPTION | UNIT | SHEET NUMBERS | | | | | | | | | | | | | | TOTAL THIS SHEET | | GRAND TOTAL | |
|--------------|--|------|---------------|-------|-------|-------|-------|-------|-------|-------|-------|-------|-------|-------|-------|--|------------------|-------|-------------|-------|
| | | | S-21 | | S-22 | | S-23 | | S-24 | | S-25 | | S-26 | | S-27 | | PLAN | FINAL | PLAN | FINAL |
| | | | PLAN | FINAL | PLAN | FINAL | PLAN | FINAL | PLAN | FINAL | PLAN | FINAL | PLAN | FINAL | | | | | | |
| 700 1 11 | SINGLE POST SIGN, F&I GROUND MOUNT, UP TO 12 SF | AS | 4 | | 1 | | | | 2 | | 1 | | 4 | | 3 | | 15 | | | |
| 700 1 12 | SINGLE POST SIGN, F&I GROUND MOUNT, 12-20 SF | AS | | | 2 | | 4 | | 5 | | | | 2 | | | | 11 | | | |
| 700 1 13 | SINGLE POST SIGN, F&I GROUND MOUNT, 21-30 SF | AS | | | 1 | | | | | | | | 1 | | | | 2 | | | |
| 700 1 14 | SINGLE POST SIGN, F&I GROUND MOUNT, 31+ SF | AS | | | | | | | | | | | 1 | | | | 1 | | | |
| 700 1 50 | SINGLE POST SIGN, RELOCATE | AS | | | | | | | | | | | | | | | | | | |
| 700 1 60 | SINGLE POST SIGN, REMOVE | AS | 2 | | 2 | | 5 | | 3 | | 1 | | 2 | | 2 | | 17 | | | |
| 700 12 21 | SIGN BEACON, F&I GROUND MOUNT- SOLAR POWERED, ONE BEACON | AS | | | | | 2 | | 2 | | | | | | | | 2 | | | |
| 700 3 401 | SIGN PANEL, INSTALL, UP TO 12 SF | EA | | | | | | | | | | | 1 | | | | 1 | | | |
| 700 3 501 | SIGN PANEL, RELOCATE, UP TO 12 SF | EA | | | | | | | | | | | 1 | | | | 1 | | | |
| 704 1 2 | TUBULAR MARKER, DURABLE, 36" YELLOW POST | EA | | | 2 | | 2 | | 2 | | | | 1 | | 4 | | 11 | | | |
| 705 10 1 | OBJECT MARKER, TYPE 1 | EA | 1 | | | | | | 4 | | | | | | 1 | | 6 | | | |
| 706 1 3 | RAISED PAVEMENT MARKER, TYPE B | | | | | | | | | | | | | | | | | | | |
| | WHITE/RED | EA | 67 | | 42 | | 43 | | 43 | | 39 | | 45 | | 22 | | 301 | | | |
| | YELLOW/YELLOW | EA | 2 | | 2 | | 20 | | | | | | | | 7 | | 31 | | | |
| | MONO-DIRECTIONAL/WHITE | EA | | | 5 | | 5 | | | | | | 5 | | | | 10 | | | |
| | MONO-DIRECTIONAL/YELLOW | EA | 80 | | 9 | | 9 | | 18 | | | | 15 | | 10 | | 141 | | | |
| 710 90 | PAINTED PAVEMENT MARKINGS, FINAL SURFACE | LS | | | | | | | | | | | | | | | | | | |
| 710 11190 | PAINTED PAVEMENT MARKINGS, STANDARD, WHITE, ISLAND NOSE | SF | | | 4 | | 3 | | | | | | 4 | | | | 11 | | | |
| 710 11290 | PAINTED PAVEMENT MARKINGS, STANDARD, YELLOW, ISLAND NOSE | SF | 52 | | 6 | | 5 | | 44 | | | | 22 | | 6 | | 135 | | | |
| 711 11102 | THERMOPLASTIC, STANDARD, WHITE, SOLID, 8" FOR INTERCHANGE AND URBAN ISLAND | GM | | | | | 0.007 | | | | | | 0.015 | | | | 0.022 | | | |
| 711 11103 | THERMOPLASTIC, STANDARD, WHITE, SOLID, 12" FOR INTERCHANGE MARKINGS | GM | | | | | | | | | | | | | 0.019 | | 0.019 | | | |
| 711 11123 | THERMOPLASTIC, STANDARD, WHITE, SOLID, 12" FOR CROSSWALK AND ROUNDABOUT | LF | 100 | | 99 | | 100 | | 159 | | | | 183 | | 82 | | 723 | | | |
| 711 11124 | THERMOPLASTIC, STANDARD, WHITE, SOLID, 18" FOR DIAGONALS AND CHEVRONS | LF | | | | | | | | | | | | | | | | | | |
| 711 11125 | THERMOPLASTIC, STANDARD, WHITE, SOLID, 24" FOR STOP LINE AND CROSSWALK | LF | 141 | | 20 | | 63 | | 60 | | | | 24 | | 52 | | 360 | | | |
| 711 11141 | THERMOPLASTIC, STANDARD, WHITE, 2-4 DOTTED GUIDELINE/ 6-10 GAP EXTENSION, 6" | GM | 0.113 | | 0.015 | | 0.014 | | 0.015 | | 0.014 | | 0.016 | | | | 0.187 | | | |
| 711 11160 | THERMOPLASTIC, STANDARD, WHITE, MESSAGE OR SYMBOL | | | | | | | | | | | | | | | | | | | |
| | MERGE | EA | | | | | | | | | | | | | | | | | | |
| | ONLY | EA | | | | | | | | | | | | | 5 | | 5 | | | |
| | SCHOOL | EA | | | | | 2 | | 2 | | | | | | | | 4 | | | |
| 711 11170 | THERMOPLASTIC, STANDARD, WHITE, ARROW | | | | | | | | | | | | | | | | | | | |
| | LEFT | EA | 7 | | 2 | | 2 | | 3 | | 1 | | 2 | | 7 | | 24 | | | |
| | RIGHT | EA | 3 | | 1 | | | | | | | | | | 2 | | 6 | | | |
| | THRU/RIGHT | EA | 1 | | | | | | | | | | | | | | 1 | | | |
| | MERGE (LEFT) | EA | | | | | | | | | | | | | | | | | | |
| 711 11224 | THERMOPLASTIC, STANDARD, YELLOW, SOLID, 18" FOR DIAGONAL OR CHEVRON | LF | | | | | 57 | | | | | | | | | | 57 | | | |
| 711 11241 | THERMOPLASTIC, STANDARD, YELLOW, 2-4 DOTTED GUIDE LINE /6-10 DOTTED EXTENSION LINE, 6" | GM | 0.067 | | 0.010 | | 0.007 | | 0.041 | | | | 0.010 | | 0.022 | | 0.157 | | | |
| 711 14125 | THERMOPLASTIC, PREFORMED, WHITE, SOLID, 24" FOR CROSSWALK | LF | 500 | | 80 | | 90 | | 190 | | | | 100 | | 80 | | 1040 | | | |
| 711 14160 | THERMOPLASTIC, PREFORMED, WHITE, MESSAGE | | | | | | | | | | | | | | | | | | | |
| | BIKE SYMBOL | EA | | | | | | | | | | | | | | | | | | |
| 711 14170 | THERMOPLASTIC, PREFORMED, WHITE, ARROW | | | | | | | | | | | | | | | | | | | |
| | BIKE LANE THRU ARROW | EA | | | | | | | | | | | | | | | | | | |
| 711 16101 | THERMOPLASTIC, STANDARD-OTHER SURFACES, WHITE, SOLID, 6" | GM | 0.306 | | 0.409 | | 0.295 | | 0.293 | | 0.291 | | 0.279 | | 0.319 | | 2.192 | | | |
| 711 16131 | THERMOPLASTIC, STANDARD-OTHER SURFACES, WHITE, 10'-30' SKIP | GM | 0.169 | | 0.271 | | 0.250 | | 0.257 | | 0.263 | | 0.256 | | 0.044 | | 1.500 | | | |
| 711 16133 | THERMOPLASTIC, STANDARD-OTHER SURFACES WHITE, SKIP, 12"- APPROACH TO TOLL PLAZA OR 3-9 LANE DROP | GM | | | | | | | | | | | | | 0.057 | | 0.057 | | | |
| 711 16201 | THERMOPLASTIC, STANDARD-OTHER SURFACES, YELLOW, SOLID, 6" | GM | 0.228 | | 0.261 | | 0.284 | | 0.226 | | 0.265 | | 0.258 | | 0.300 | | 1.822 | | | |
| 711 16231 | THERMOPLASTIC, STANDARD-OTHER SURFACES, YELLOW, SKIP, 6" | GM | | | | | | | | | | | | | | | | | | |
| 711 17 1 | THERMOPLASTIC, REMOVE EXISTING THERMOPLASTIC PAVEMENT MARKINGS-SURFACE TO REMAIN | SF | | | | | | | | | | | | | | | | | | |

2/9/2023 3:15:24 PM RBogan c:\pwworking\jmt\156127\TAB05P01.dgn

THE OFFICIAL RECORD OF THIS SHEET IS THE ELECTRONIC FILE DIGITALLY SIGNED AND SEALED UNDER RULE 61G15-23.004, F.A.C.

| <table border="1"> <thead> <tr> <th colspan="2">REVISIONS</th> <th colspan="2">ENGINEER OF RECORD</th> </tr> <tr> <th>DATE</th> <th>DESCRIPTION</th> <th>DATE</th> <th>DESCRIPTION</th> </tr> </thead> <tbody> <tr> <td> </td> <td> </td> <td> </td> <td> </td> </tr> </tbody> </table> | | | | REVISIONS | | ENGINEER OF RECORD | | DATE | DESCRIPTION | DATE | DESCRIPTION | | | | | OSCEOLA COUNTY TRANSPORTATION & TRANSIT DEPARTMENT ROAD IDENTIFICATION CONTRACT ID PARTIN SETTLEMENT RD. PS-20-11504-DG | | | | TABULATION OF QUANTITIES (3) | | | | SHEET NO. S-4 |
|---|-------------|--------------------|-------------|-----------|--|--------------------|--|------|-------------|------|-------------|--|--|--|--|--|--|--|--|-------------------------------------|--|--|--|------------------|
| REVISIONS | | ENGINEER OF RECORD | | | | | | | | | | | | | | | | | | | | | | |
| DATE | DESCRIPTION | DATE | DESCRIPTION | | | | | | | | | | | | | | | | | | | | | |
| | | | | | | | | | | | | | | | | | | | | | | | | |

TABULATION OF QUANTITIES

| PAY ITEM NO. | DESCRIPTION | UNIT | | | | | | | | | | | | | TOTAL THIS SHEET | | GRAND TOTAL | | | |
|--------------|--|------|-------|-------|-------|-------|--|--|--|--|--|--|--|--|------------------|-------|-------------|-------|-------|-------|
| | | | S-28 | | S-29 | | | | | | | | | | | | PLAN | FINAL | PLAN | FINAL |
| | | | PLAN | FINAL | PLAN | FINAL | | | | | | | | | | | | | | |
| 700 1 11 | SINGLE POST SIGN, F&I GROUND MOUNT, UP TO 12 SF | AS | | | | | | | | | | | | | | | | | 66 | |
| 700 1 12 | SINGLE POST SIGN, F&I GROUND MOUNT, 12-20 SF | AS | | | | | | | | | | | | | | | | | 31 | |
| 700 1 13 | SINGLE POST SIGN, F&I GROUND MOUNT, 21-30 SF | AS | | | | | | | | | | | | | | | | | 10 | |
| 700 1 14 | SINGLE POST SIGN, F&I GROUND MOUNT, 31+ SF | AS | | | | | | | | | | | | | | | | | 1 | |
| 700 1 50 | SINGLE POST SIGN, RELOCATE | AS | | | | | | | | | | | | | | | | | 5 | |
| 700 1 60 | SINGLE POST SIGN, REMOVE | AS | | | | | | | | | | | | | | | | | 56 | |
| 700 12 21 | SIGN BEACON, F&I GROUND MOUNT- SOLAR POWERED, ONE BEACON | AS | | | | | | | | | | | | | | | | | 2 | |
| 700 3 401 | SIGN PANEL, INSTALL, UP TO 12 SF | EA | | | | | | | | | | | | | | | | | 1 | |
| 700 3 501 | SIGN PANEL, RELOCATE, UP TO 12 SF | EA | | | | | | | | | | | | | | | | | 1 | |
| 704 1 2 | TUBULAR MARKER, DURABLE, 36" YELLOW POST | EA | | | | | | | | | | | | | | | | | 25 | |
| 705 10 1 | OBJECT MARKER, TYPE 1 | EA | | | | | | | | | | | | | | | | | 14 | |
| 706 1 3 | RAISED PAVEMENT MARKER, TYPE B | | | | | | | | | | | | | | | | | | | |
| | WHITE/RED | EA | 27 | | 9 | | | | | | | | | | | | 36 | | 1118 | |
| | YELLOW/YELLOW | EA | | | 12 | | | | | | | | | | | 12 | | | 217 | |
| | MONO-DIRECTIONAL/WHITE | EA | | | | | | | | | | | | | | | | | 45 | |
| | MONO-DIRECTIONAL/YELLOW | EA | | | | | | | | | | | | | | | | | 375 | |
| 710 90 | PAINTED PAVEMENT MARKINGS, FINAL SURFACE | LS | | | | | | | | | | | | | | | | | 1 | |
| 710 11190 | PAINTED PAVEMENT MARKINGS, STANDARD, WHITE, ISLAND NOSE | SF | | | | | | | | | | | | | | | | | 29 | |
| 710 11290 | PAINTED PAVEMENT MARKINGS, STANDARD, YELLOW, ISLAND NOSE | SF | | | | | | | | | | | | | | | | | 238 | |
| 711 11102 | THERMOPLASTIC, STANDARD, WHITE, SOLID, 8" FOR INTERCHANGE AND URBAN ISLAND | GM | | | | | | | | | | | | | | | | | 0.178 | |
| 711 11103 | THERMOPLASTIC, STANDARD, WHITE, SOLID, 12" FOR INTERCHANGE MARKINGS | GM | | | | | | | | | | | | | | | | | 0.019 | |
| 711 11123 | THERMOPLASTIC, STANDARD, WHITE, SOLID, 12" FOR CROSSWALK AND ROUNDABOUT | LF | | | | | | | | | | | | | | | | | 5642 | |
| 711 11124 | THERMOPLASTIC, STANDARD, WHITE, SOLID, 18" FOR DIAGONALS AND CHEVRONS | LF | | | | | | | | | | | | | | | | | 260 | |
| 711 11125 | THERMOPLASTIC, STANDARD, WHITE, SOLID, 24" FOR STOP LINE AND CROSSWALK | LF | | | | | | | | | | | | | | | | | 1295 | |
| 711 11141 | THERMOPLASTIC, STANDARD, WHITE, 2-4 DOTTED GUIDELINE/ 6-10 GAP EXTENSION, 6" | GM | 0.039 | | | | | | | | | | | | | 0.039 | | | 0.503 | |
| 711 11160 | THERMOPLASTIC, STANDARD, WHITE, MESSAGE OR SYMBOL | | | | | | | | | | | | | | | | | | | |
| | MERGE | EA | | | | | | | | | | | | | | | | | 1 | |
| | ONLY | EA | | | | | | | | | | | | | | | | | 5 | |
| | SCHOOL | EA | | | | | | | | | | | | | | | | | 4 | |
| 711 11170 | THERMOPLASTIC, STANDARD, WHITE, ARROW | | | | | | | | | | | | | | | | | | | |
| | LEFT | EA | 2 | | 2 | | | | | | | | | | | 4 | | | 93 | |
| | RIGHT | EA | | | 2 | | | | | | | | | | | 2 | | | 39 | |
| | THRU/RIGHT | EA | | | | | | | | | | | | | | | | | 5 | |
| | MERGE (LEFT) | EA | | | | | | | | | | | | | | | | | 1 | |
| 711 11224 | THERMOPLASTIC, STANDARD, YELLOW, SOLID, 18" FOR DIAGONAL OR CHEVRON | LF | | | | | | | | | | | | | | | | | 392 | |
| 711 11241 | THERMOPLASTIC, STANDARD, YELLOW, 2-4 DOTTED GUIDE LINE /6-10 DOTTED EXTENSION LINE, 6" | GM | | | | | | | | | | | | | | | | | 0.458 | |
| 711 14125 | THERMOPLASTIC, PREFORMED, WHITE, SOLID, 24" FOR CROSSWALK | LF | | | | | | | | | | | | | | | | | 4549 | |
| 711 14160 | THERMOPLASTIC, PREFORMED, WHITE, MESSAGE | | | | | | | | | | | | | | | | | | | |
| | BIKE SYMBOL | EA | | | | | | | | | | | | | | | | | 6 | |
| 711 14170 | THERMOPLASTIC, PREFORMED, WHITE, ARROW | | | | | | | | | | | | | | | | | | | |
| | BIKE LANE THRU ARROW | EA | | | | | | | | | | | | | | | | | 6 | |
| 711 16101 | THERMOPLASTIC, STANDARD-OTHER SURFACES, WHITE, SOLID, 6" | GM | 0.017 | | 0.076 | | | | | | | | | | | 0.093 | | | 7.267 | |
| 711 16131 | THERMOPLASTIC, STANDARD-OTHER SURFACES, WHITE, 10' -30' SKIP | GM | 0.166 | | | | | | | | | | | | | 0.166 | | | 4.660 | |
| 711 16133 | THERMOPLASTIC, STANDARD-OTHER SURFACES WHITE, SKIP, 12"- APPROACH TO TOLL PLAZA OR 3-9 LANE DROP | GM | | | | | | | | | | | | | | | | | 0.297 | |
| 711 16201 | THERMOPLASTIC, STANDARD-OTHER SURFACES, YELLOW, SOLID, 6" | GM | | | 0.086 | | | | | | | | | | | 0.086 | | | 5.183 | |
| 711 16231 | THERMOPLASTIC, STANDARD-OTHER SURFACES, YELLOW, SKIP, 6" | GM | | | | | | | | | | | | | | | | | 0.117 | |
| 711 17 1 | THERMOPLASTIC, REMOVE EXISTING THERMOPLASTIC PAVEMENT MARKINGS-SURFACE TO REMAIN | SF | | | | | | | | | | | | | | | | | 34 | |

2/9/2023 3:15:24 PM RBogan
c:\pwworking\jmt\10156127\TABOSP01.dgn

THE OFFICIAL RECORD OF THIS SHEET IS THE ELECTRONIC FILE DIGITALLY SIGNED AND SEALED UNDER RULE 61G15-23.004, F.A.C.

| REVISIONS | | | | ENGINEER OF RECORD | | OSCEOLA COUNTY TRANSPORTATION & TRANSIT DEPARTMENT | | TABULATION OF QUANTITIES (4) | SHEET NO. S-5 |
|-----------|-------------|------|-------------|--|--|---|----------------|------------------------------|----------------------|
| DATE | DESCRIPTION | DATE | DESCRIPTION | RYAN P. BOGAN, P.E. LICENSE NUMBER 82217 JOHNSON, MIRMIRAN & THOMPSON 400 COLONIAL CENTER PKY, SUITE 100 LAKE MARY, FL 32746 | | ROAD IDENTIFICATION | CONTRACT ID | | |
| | | | | | | PARTIN SETTLEMENT RD. | PS-20-11504-DG | | |

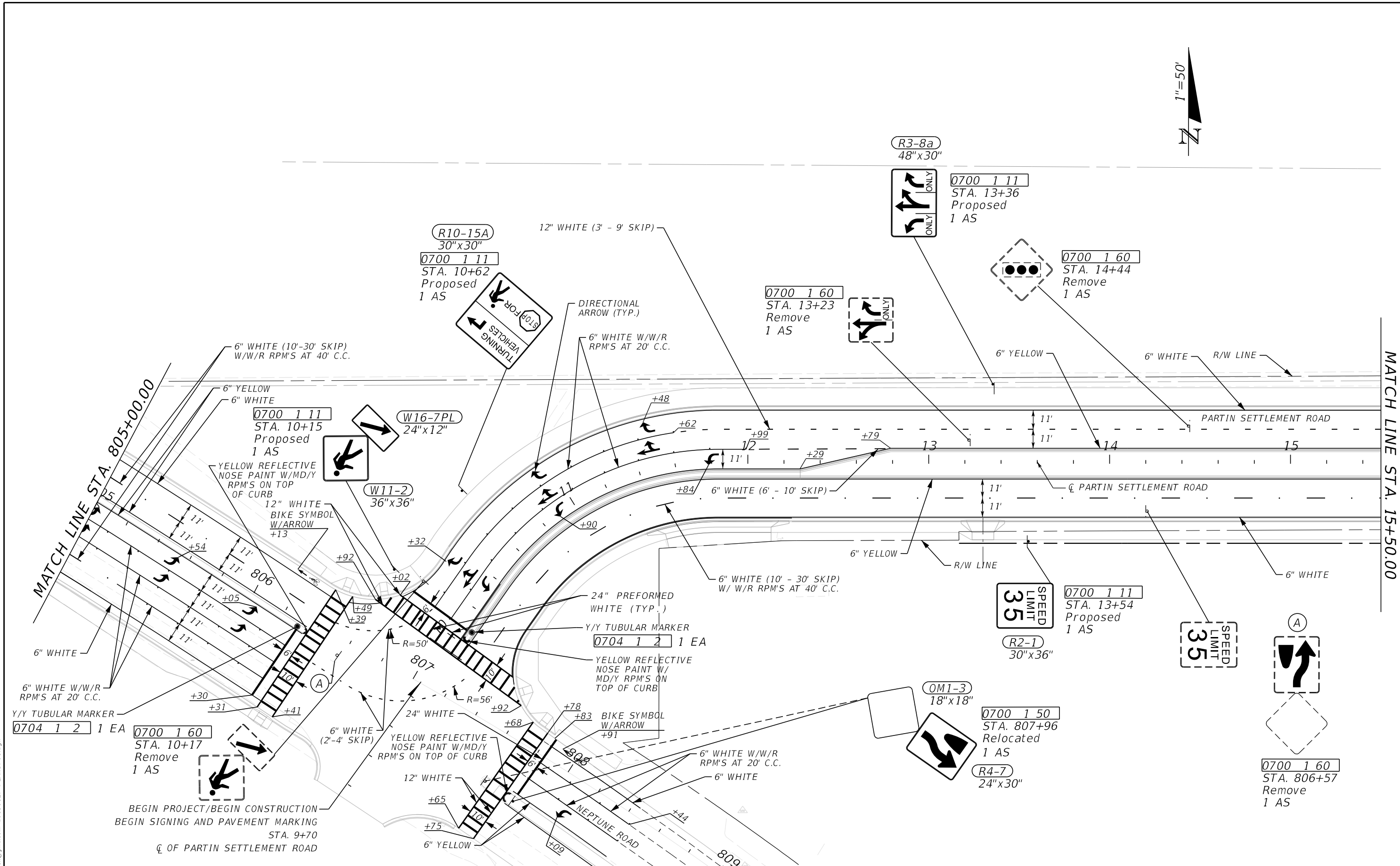
GENERAL NOTES:

1. DELIVER AND UNLOAD REMOVED STREET SIGNS TO:
 Osceola County Road & Bridge
 3850 Old Canoe Creek Rd,
 St Cloud, FL 34769
2. INCLUDE 8" HOLES FOR MEDIAN ISLAND TIP SIGN
 INSTALLATIONS FOR MAINTENANCE.

1/24/2023 3:21:00 PM gbailey
 c:\pwworking\jmc\156127\GMMTSP01.dgn

THE OFFICIAL RECORD OF THIS SHEET IS THE ELECTRONIC FILE DIGITALLY SIGNED AND SEALED UNDER RULE 61G15-23.004, F.A.C.

| REVISIONS | | | | ENGINEER OF RECORD | | OSCEOLA COUNTY TRANSPORTATION & TRANSIT DEPARTMENT | | <i>GENERAL NOTES</i> | SHEET NO. |
|-----------|-------------|------|-------------|--|--|---|----------------|----------------------|-----------|
| DATE | DESCRIPTION | DATE | DESCRIPTION | | | ROAD IDENTIFICATION | CONTRACT ID | | |
| | | | | RYAN P. BOGAN, P.E. LICENSE NUMBER 82217 JOHNSON, MIRMIRAN & THOMPSON 400 COLONIAL CENTER PKY, SUITE 100 LAKE MARY, FL 32746 | | PARTIN SETTLEMENT RD. | PS-20-11504-DG | | S-6 |



MATCH LINE STA. 805+00.00

MATCH LINE STA. 15+50.00

BEGIN PROJECT/BEGIN CONSTRUCTION
 BEGIN SIGNING AND PAVEMENT MARKING
 STA. 9+70
 C/L OF PARTIN SETTLEMENT ROAD

| REVISIONS | | | |
|-----------|-------------|------|-------------|
| DATE | DESCRIPTION | DATE | DESCRIPTION |
| | | | |
| | | | |

ENGINEER OF RECORD
 RYAN P. BOGAN, P.E.
 LICENSE NUMBER 82217
 JOHNSON, MIRMIRAN & THOMPSON
 400 COLONIAL CENTER PKY, SUITE 100
 LAKE MARY, FL 32746

OSCEOLA COUNTY
 TRANSPORTATION & TRANSIT DEPARTMENT

| | |
|-----------------------|----------------|
| ROAD IDENTIFICATION | CONTRACT ID |
| PARTIN SETTLEMENT RD. | PS-20-11504-DG |

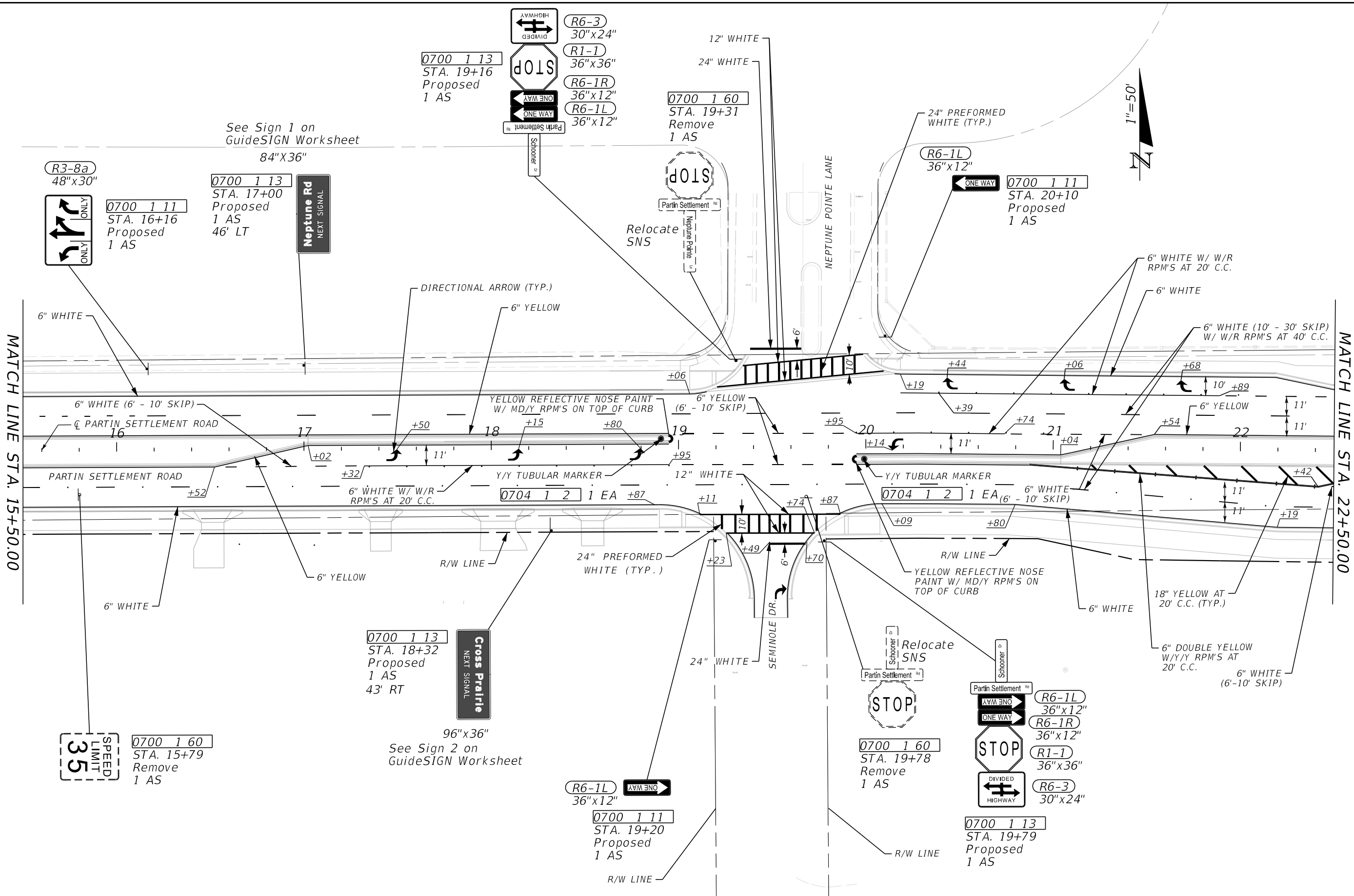
SIGNING AND PAVEMENT MARKING PLANS (1)

SHEET NO.
 5-7

1/24/2023 3:21:16 PM gbailey
 c:\pwworking\jmt\jmt.com\d0156127\PLANS\01.dgn

THE OFFICIAL RECORD OF THIS SHEET IS THE ELECTRONIC FILE DIGITALLY SIGNED AND SEALED UNDER RULE 61G15-23.004, F.A.C.

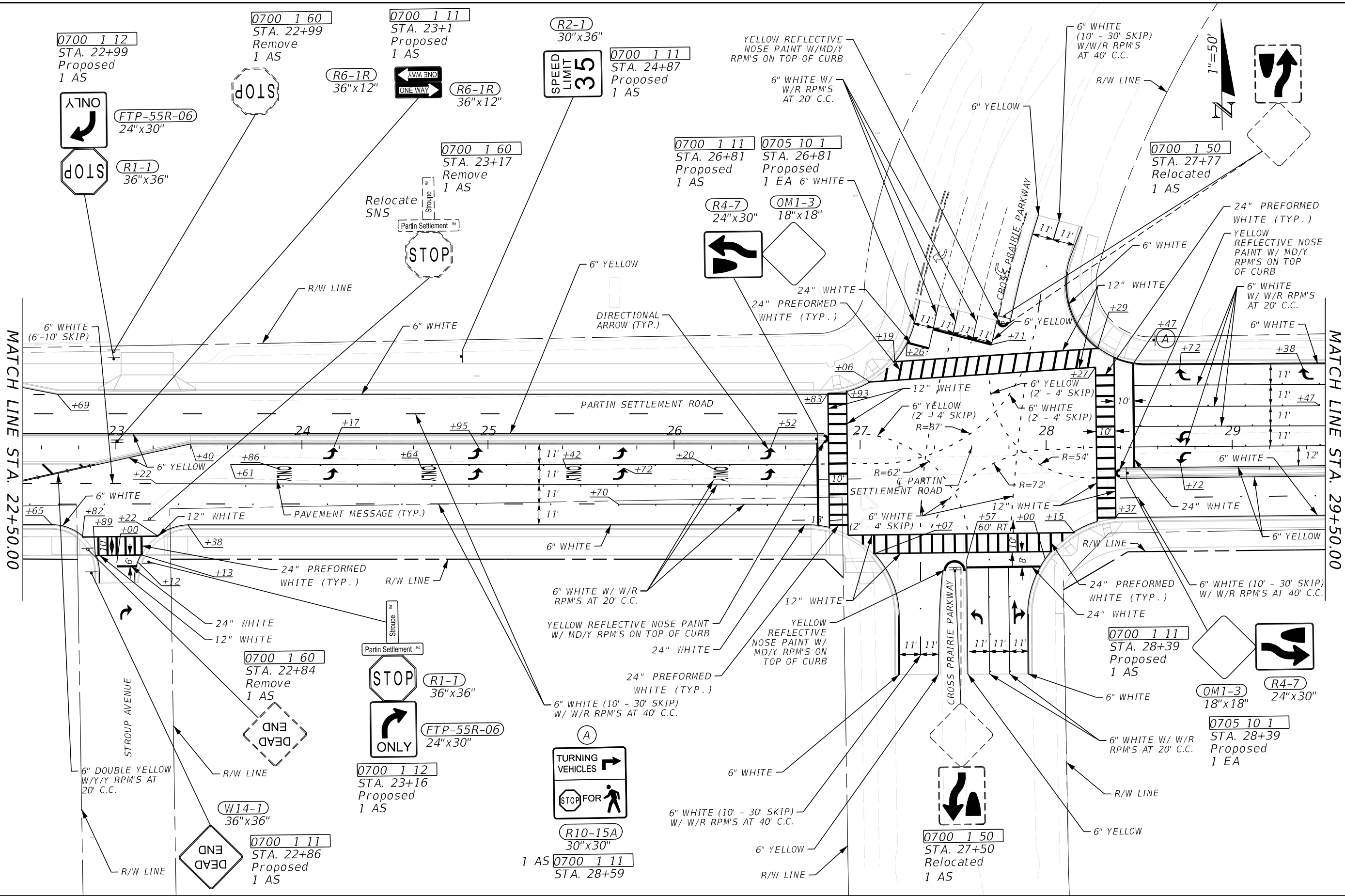
1/24/2023 3:21:17 PM gbailey c:\pwworking\jmt\jmt_mkr\right\d0156127-PLANS\PO1.dgn



THE OFFICIAL RECORD OF THIS SHEET IS THE ELECTRONIC FILE DIGITALLY SIGNED AND SEALED UNDER RULE 61G15-23.004, F.A.C.

| REVISIONS | | ENGINEER OF RECORD | | OSCEOLA COUNTY TRANSPORTATION & TRANSIT DEPARTMENT | | SHEET NO. |
|-----------|-------------|--------------------|-------------|--|----------------|-----------|
| DATE | DESCRIPTION | DATE | DESCRIPTION | ROAD IDENTIFICATION | CONTRACT ID | |
| | | | | PARTIN SETTLEMENT RD. | PS-20-11504-DG | |
| | | | | SIGNING AND PAVEMENT MARKING PLANS (2) | | |

THE OFFICIAL RECORD OF THIS SHEET IS THE ELECTRONIC FILE DIGITALLY SIGNED AND SEALED UNDER RULE 61G15-23.004, F.A.C.



MATCH LINE STA. 22+50.00

MATCH LINE STA. 29+50.00

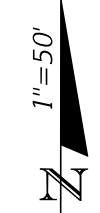
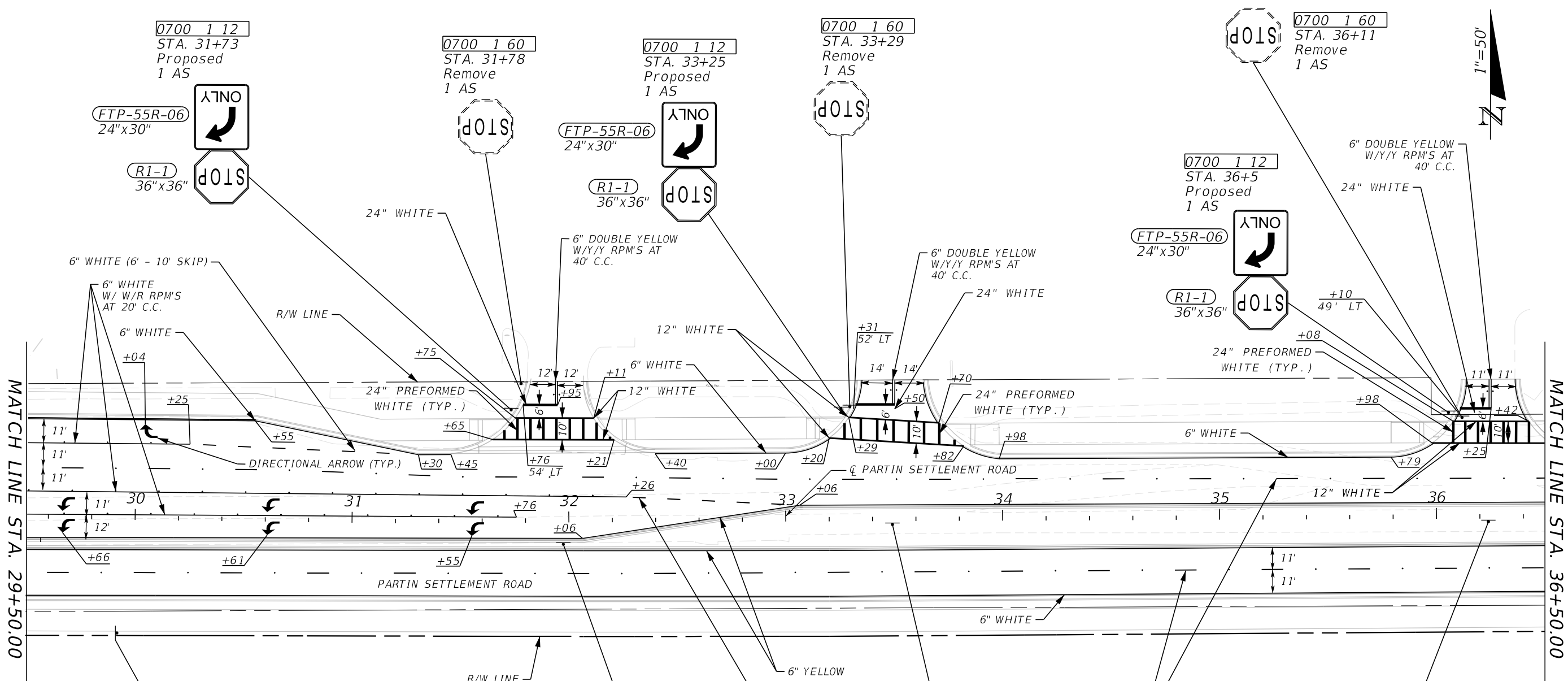
1/24/2023 3:21:18 PM gbailey c:\pwworking\jmt\jmt_mknright\00156127\PLANS\PO1.dgn

| REVISIONS | | ENGINEER OF RECORD | | OSCEOLA COUNTY TRANSPORTATION & TRANSIT DEPARTMENT | | SHEET NO. |
|---|-------------|--------------------|-------------|--|----------------|-----------|
| DATE | DESCRIPTION | DATE | DESCRIPTION | ROAD IDENTIFICATION | CONTRACT ID | |
| | | | | PARTIN SETTLEMENT RD. | PS-20-11504-DG | |
| SIGNING AND PAVEMENT MARKING PLANS (3) | | | | | | |

RYAN P. BOGAN, P.E.
 LICENSE NUMBER 82217
 JOHNSON, MIRMIRAN & THOMPSON
 400 COLONIAL CENTER PKY, SUITE 100
 LAKE MARY, FL 32746

SIGNING AND PAVEMENT MARKING PLANS (3)

1/24/2023 3:21:19 PM gbailey
 c:\pwworking\jmt\jmt_mkr\right\d0156127-PLANSPO1.dgn



0700 1 12
 STA. 31+73
 Proposed
 1 AS

0700 1 60
 STA. 31+78
 Remove
 1 AS

0700 1 12
 STA. 33+25
 Proposed
 1 AS

0700 1 60
 STA. 33+29
 Remove
 1 AS

0700 1 60
 STA. 36+11
 Remove
 1 AS

0700 1 12
 STA. 36+5
 Proposed
 1 AS

0700 1 11
 STA. 29+91
 Proposed
 1 AS

0700 1 11
 STA. 31+98
 Proposed
 1 AS

0700 1 11
 STA. 33+49
 Proposed
 1 AS

0700 1 11
 STA. 36+25
 Proposed
 1 AS

| REVISIONS | | REVISIONS | |
|-----------|-------------|-----------|-------------|
| DATE | DESCRIPTION | DATE | DESCRIPTION |
| | | | |

ENGINEER OF RECORD
 RYAN P. BOGAN, P.E.
 LICENSE NUMBER 82217
 JOHNSON, MIRMIRAN & THOMPSON
 400 COLONIAL CENTER PKY, SUITE 100
 LAKE MARY, FL 32746

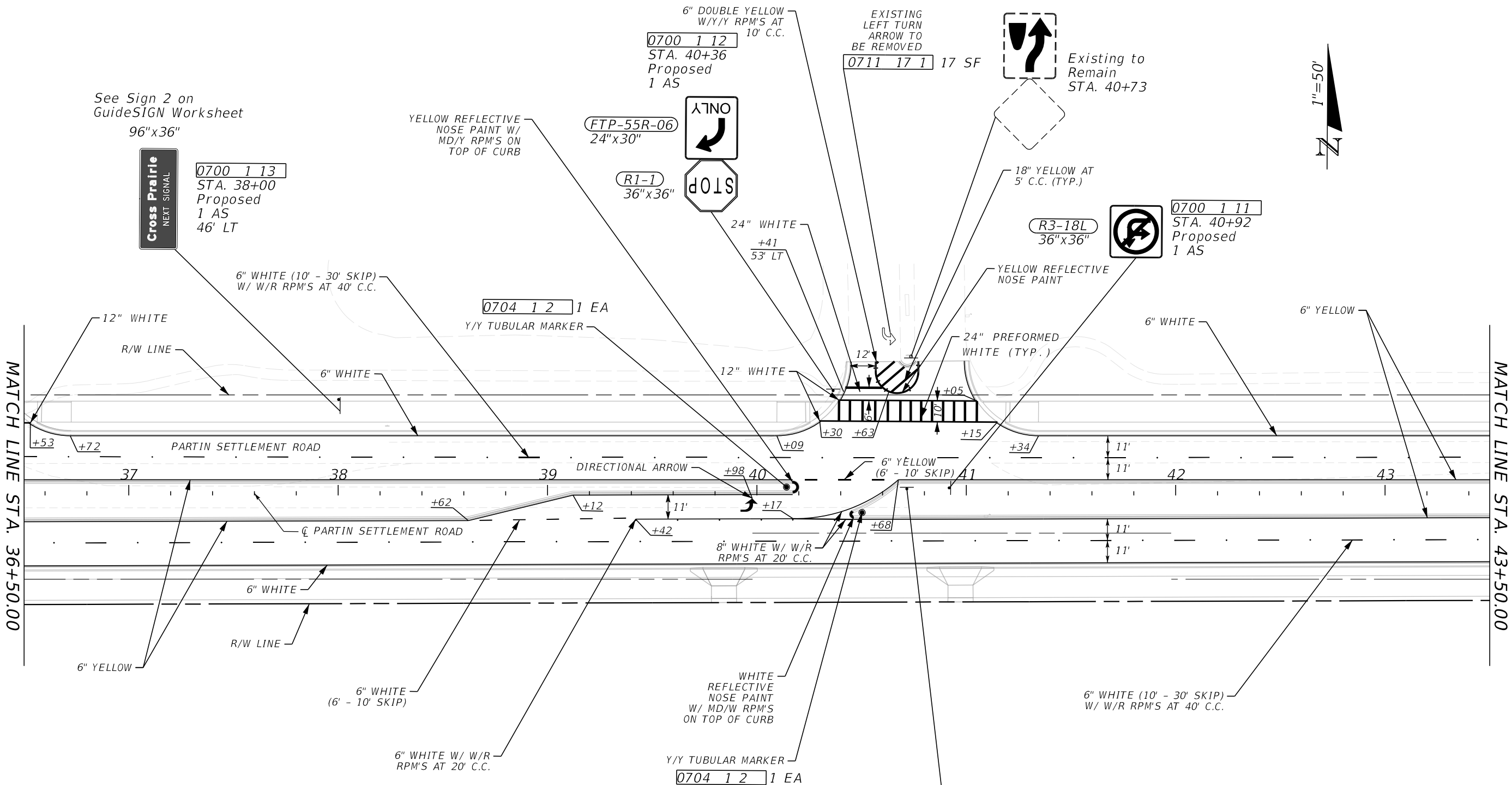
OSCEOLA COUNTY
 TRANSPORTATION & TRANSIT DEPARTMENT

| | |
|-----------------------|----------------|
| ROAD IDENTIFICATION | CONTRACT ID |
| PARTIN SETTLEMENT RD. | PS-20-11504-DG |

SIGNING AND PAVEMENT MARKING PLANS (4)

SHEET NO.
 S-10

THE OFFICIAL RECORD OF THIS SHEET IS THE ELECTRONIC FILE DIGITALLY SIGNED AND SEALED UNDER RULE 61G15-23.004, F.A.C.



See Sign 2 on
GuideSIGN Worksheet
96"x36"

Cross Prairie
NEXT SIGNAL

0700 1 13
STA. 38+00
Proposed
1 AS
46' LT

0700 1 12
STA. 40+36
Proposed
1 AS

FTP-55R-06
24"x30"

R1-1
36"x36"

0711 17 1 17 SF

Existing to
Remain
STA. 40+73

R3-18L
36"x36"

0700 1 11
STA. 40+92
Proposed
1 AS

0704 1 2 1 EA

0704 1 2 1 EA

R5-1
36"x36"

R6-1R
36"x12"

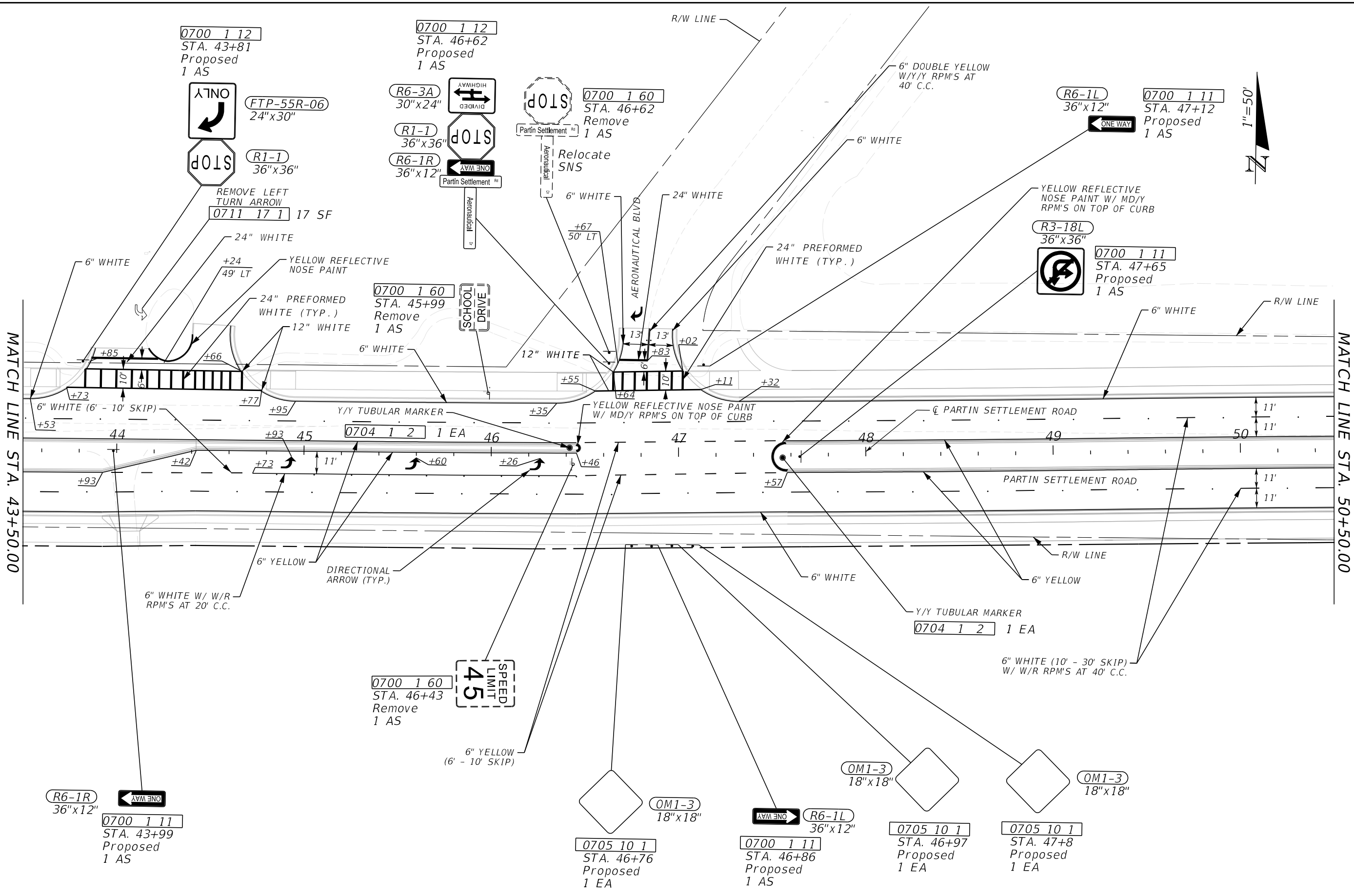
0700 1 12
STA. 40+71
Proposed
1 AS

1/24/2023 3:21:20 PM gbailey
c:\pwworking\jmt\jgerum@jmt.com\d0156127\PLANS\PO1.dgn

THE OFFICIAL RECORD OF THIS SHEET IS THE ELECTRONIC FILE DIGITALLY SIGNED AND SEALED UNDER RULE 61G15-23.004, F.A.C.

| REVISIONS | | REVISIONS | | ENGINEER OF RECORD | | OSCEOLA COUNTY TRANSPORTATION & TRANSIT DEPARTMENT | | SIGNING AND PAVEMENT MARKING PLANS (5) | SHEET NO. |
|-----------|-------------|-----------|-------------|--|--|---|----------------|---|--------------|
| DATE | DESCRIPTION | DATE | DESCRIPTION | RYAN P. BOGAN, P.E. LICENSE NUMBER 82217 JOHNSON, MIRMIRAN & THOMPSON 400 COLONIAL CENTER PKY, SUITE 100 LAKE MARY, FL 32746 | | ROAD IDENTIFICATION | CONTRACT ID | | S-II |
| | | | | | | PARTIN SETTLEMENT RD. | PS-20-11504-DG | | |

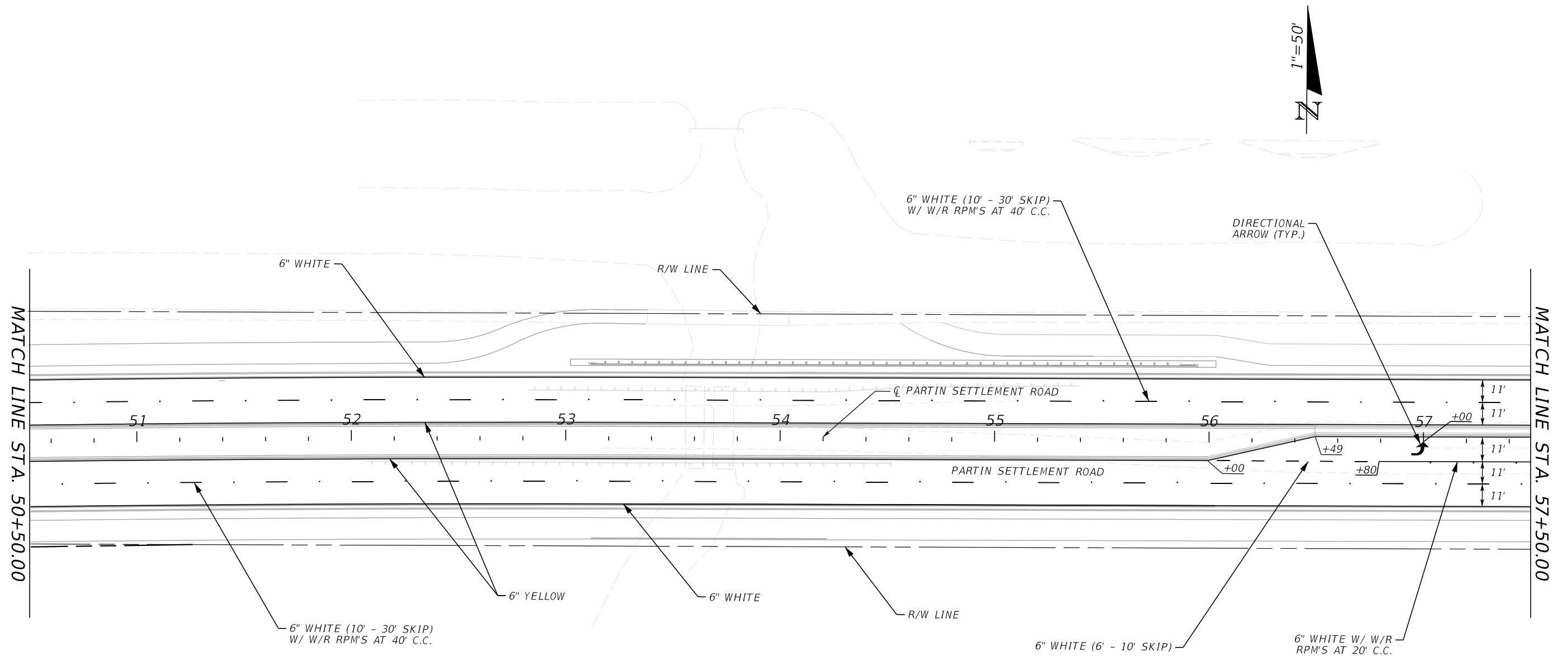
1/24/2023 3:21:21 PM gbailey
 c:\pwworking\jml\jgerum@jml.com\d0156127\PLANS\PO1.dgn



| REVISIONS | | ENGINEER OF RECORD | | OSCEOLA COUNTY TRANSPORTATION & TRANSIT DEPARTMENT | | SHEET NO. |
|---|-------------|--------------------|-------------|--|----------------|-----------|
| DATE | DESCRIPTION | DATE | DESCRIPTION | ROAD IDENTIFICATION | CONTRACT ID | |
| | | | | PARTIN SETTLEMENT RD. | PS-20-11504-DG | |
| SIGNING AND PAVEMENT MARKING PLANS (6) | | | | | | |

THE OFFICIAL RECORD OF THIS SHEET IS THE ELECTRONIC FILE DIGITALLY SIGNED AND SEALED UNDER RULE 61G15-23.004, F.A.C.

1/24/2023 3:21:22 PM gbailey
 c:\pwworking\jmt\jgerum@jmt.com\d0156127\PLANS\PO1.dgn



| REVISIONS | | | |
|-----------|-------------|------|-------------|
| DATE | DESCRIPTION | DATE | DESCRIPTION |
| | | | |

ENGINEER OF RECORD
 RYAN P. BOGAN, P.E.
 LICENSE NUMBER 82217
 JOHNSON, MIRMIRAN & THOMPSON
 400 COLONIAL CENTER PKY, SUITE 100
 LAKE MARY, FL 32746

| | |
|---|----------------|
| OSCEOLA COUNTY TRANSPORTATION & TRANSIT DEPARTMENT | |
| ROAD IDENTIFICATION | CONTRACT ID |
| PARTIN SETTLEMENT RD. | PS-20-11504-DG |

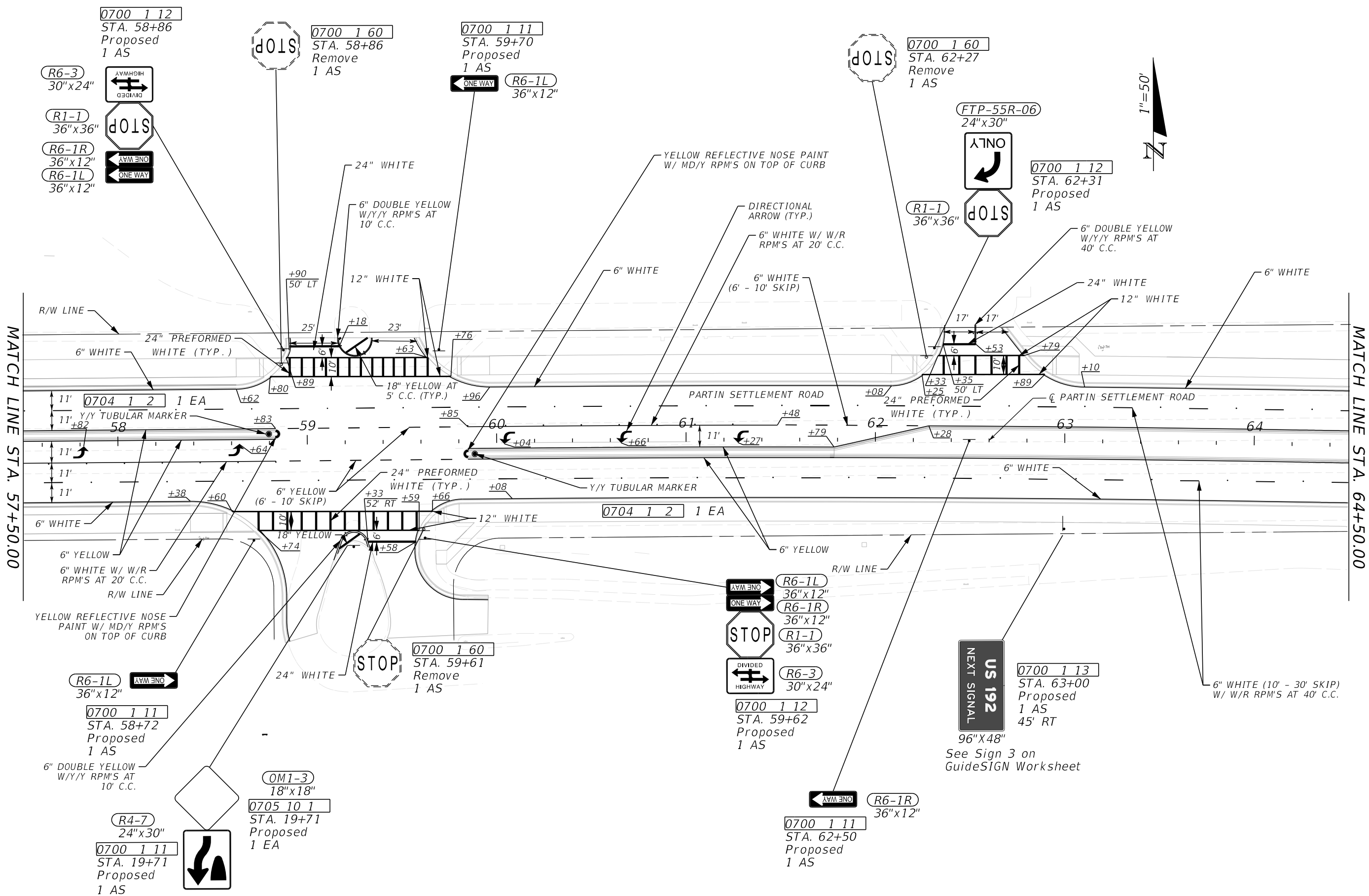
**SIGNING AND PAVEMENT
MARKING PLANS (7)**

SHEET
NO.

S-13

THE OFFICIAL RECORD OF THIS SHEET IS THE ELECTRONIC FILE DIGITALLY SIGNED AND SEALED UNDER RULE 61G15-23.004, F.A.C.

THE OFFICIAL RECORD OF THIS SHEET IS THE ELECTRONIC FILE DIGITALLY SIGNED AND SEALED UNDER RULE 61G15-23.004, F.A.C.

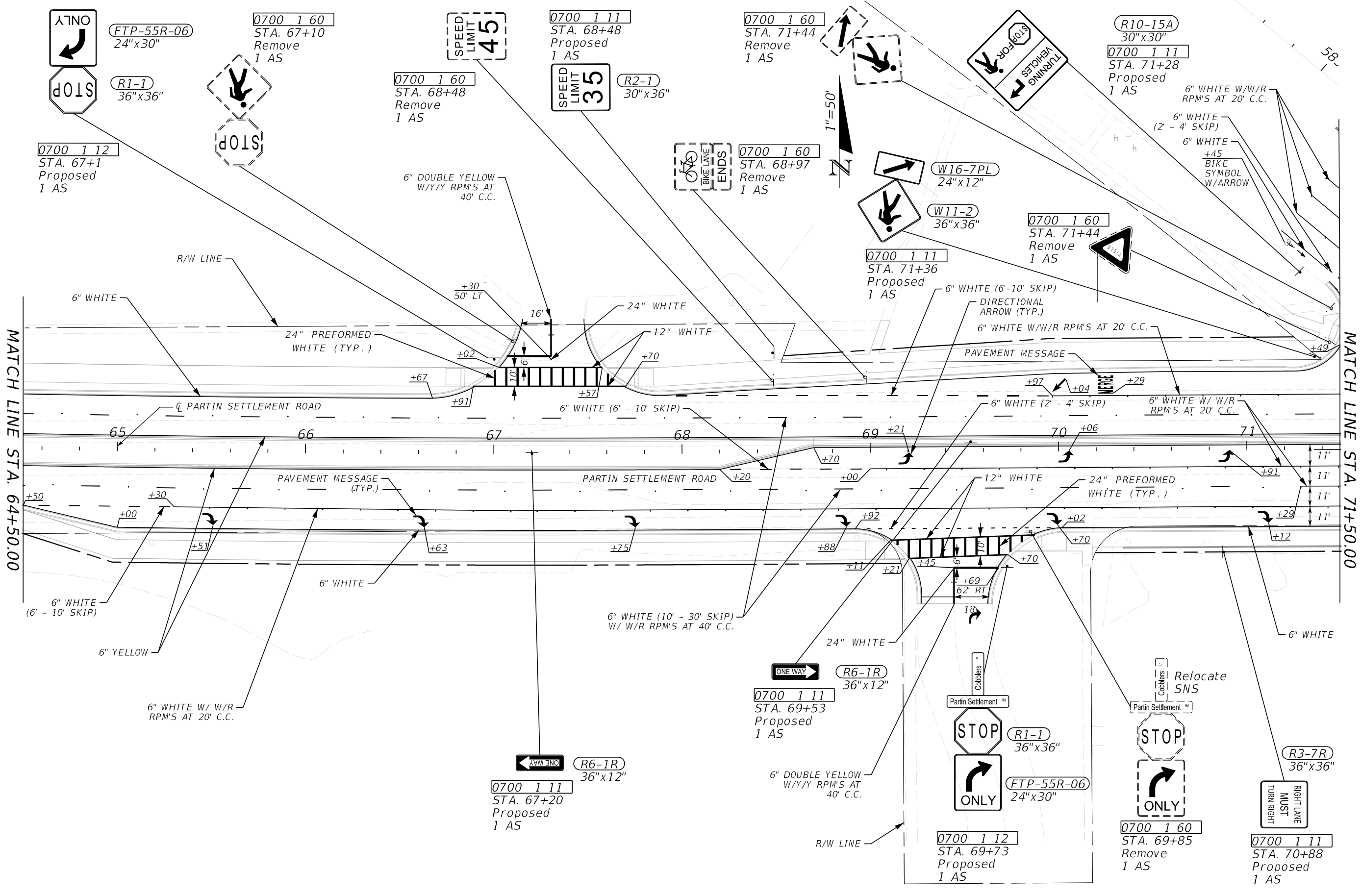


MATCH LINE STA. 57+50.00

MATCH LINE STA. 64+50.00

1/24/2023 3:21:23 PM gbailey c:\pwworking\jmt\jgerum@jmt.com\d0156127\PLANS\PO1.dgn

| REVISIONS | | ENGINEER OF RECORD | | OSCEOLA COUNTY TRANSPORTATION & TRANSIT DEPARTMENT | | SIGNING AND PAVEMENT MARKING PLANS (8) | SHEET NO. |
|-----------|-------------|--------------------|-------------|--|-----------------------|--|----------------|
| DATE | DESCRIPTION | DATE | DESCRIPTION | ROAD IDENTIFICATION | CONTRACT ID | | |
| | | | | RYAN P. BOGAN, P.E. LICENSE NUMBER 82217 JOHNSON, MIRMIRAN & THOMPSON 400 COLONIAL CENTER PKY, SUITE 100 LAKE MARY, FL 32746 | PARTIN SETTLEMENT RD. | | PS-20-11504-DG |



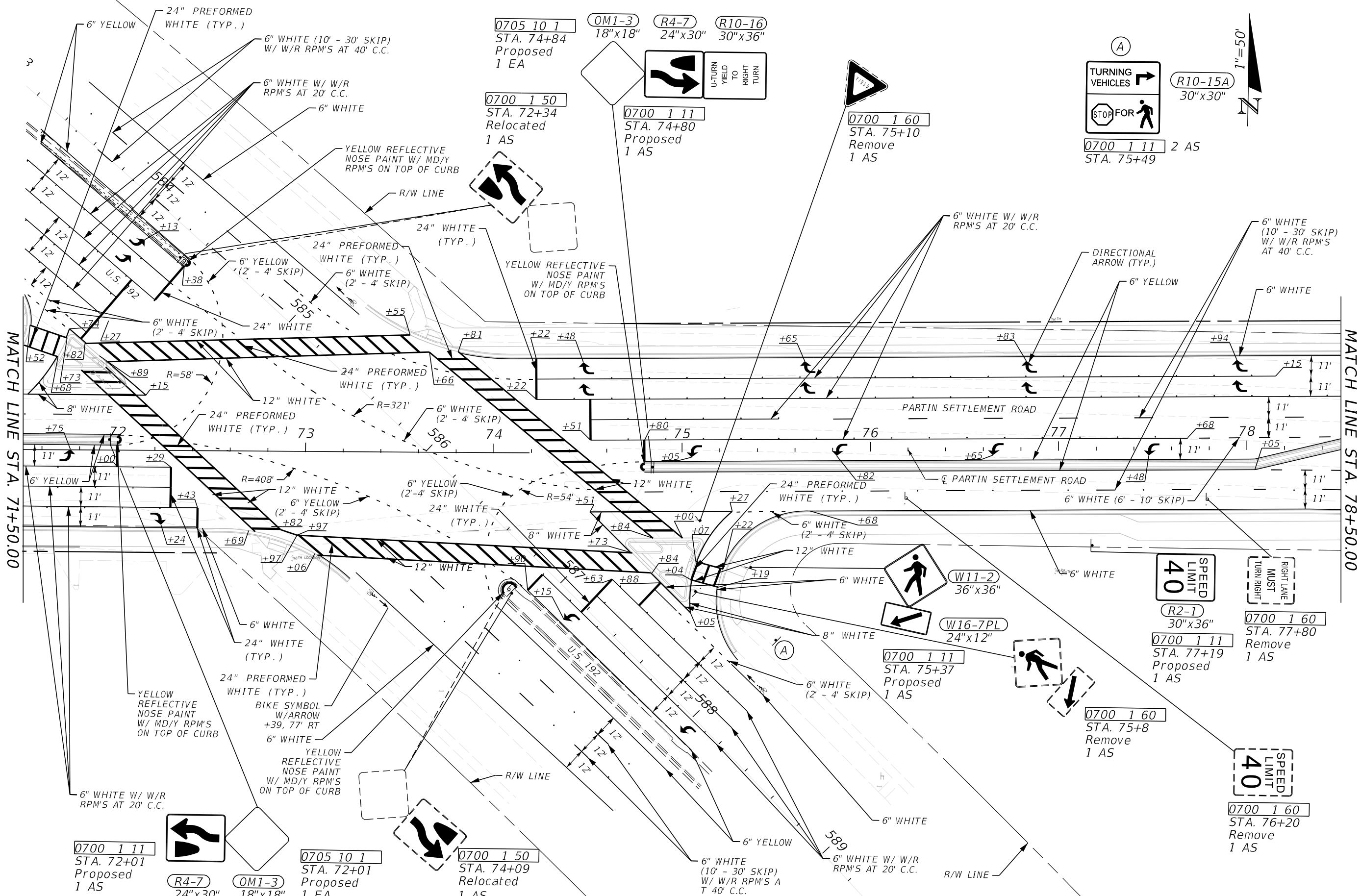
1/24/2023 3:21:24 PM gbailey
 c:\pwworking\jmk\jgerum@jmk.com\d0156127\PLANS\PO1.dgn

| REVISIONS | | ENGINEER OF RECORD | | OSCEOLA COUNTY TRANSPORTATION & TRANSIT DEPARTMENT | | SHEET NO. |
|-----------|-------------|--------------------|-------------|--|----------------|-----------|
| DATE | DESCRIPTION | DATE | DESCRIPTION | ROAD IDENTIFICATION | CONTRACT ID | |
| | | | | PARTIN SETTLEMENT RD. | PS-20-11504-DG | |
| | | | | SIGNING AND PAVEMENT MARKING PLANS (9) | | |

RYAN P. BOGAN, P.E.
 LICENSE NUMBER 82217
 JOHNSON, MIRMIRAN & THOMPSON
 400 COLONIAL CENTER PKY, SUITE 100
 LAKE MARY, FL 32746

SIGNING AND PAVEMENT MARKING PLANS (9)

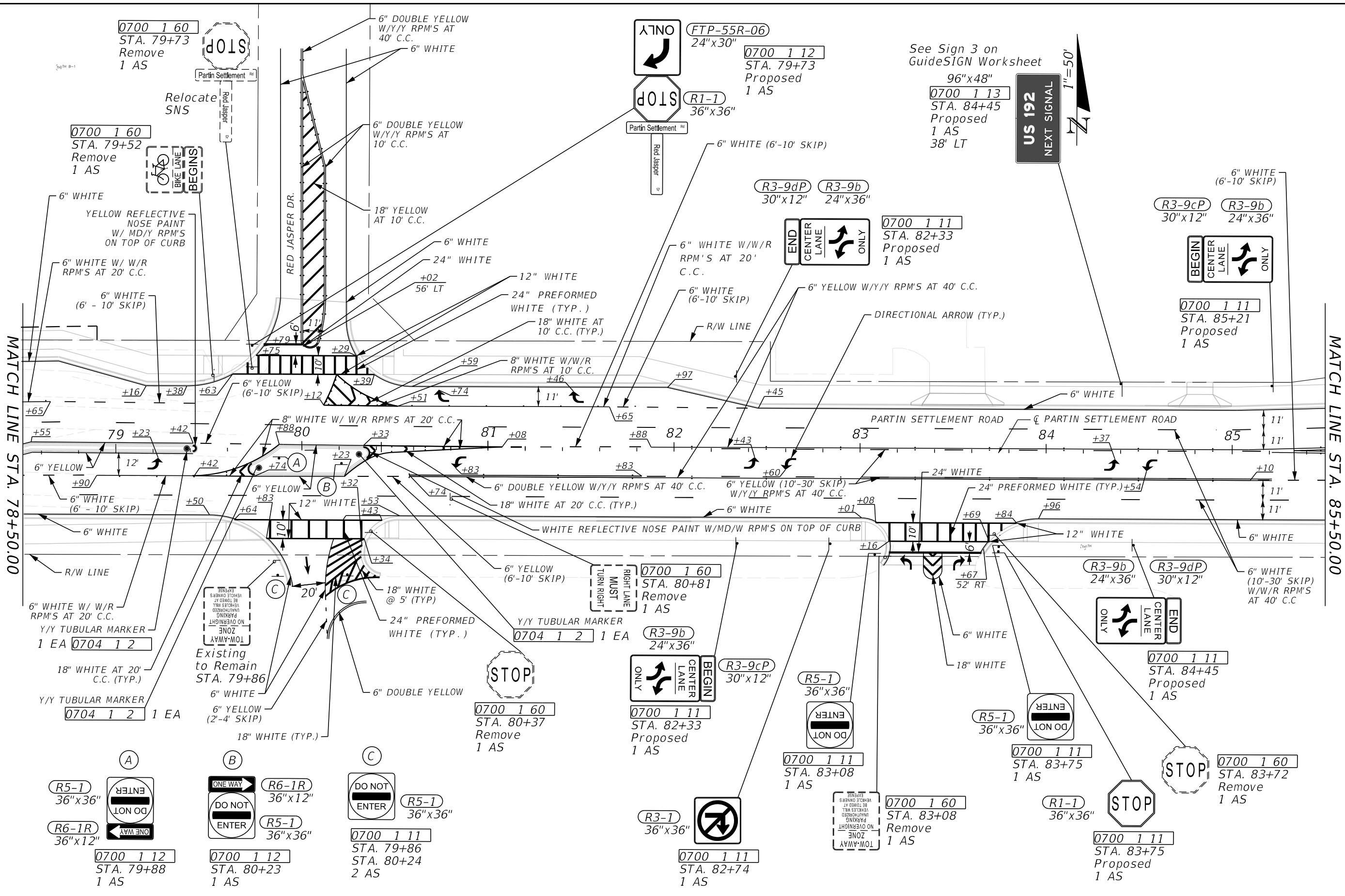
THE OFFICIAL RECORD OF THIS SHEET IS THE ELECTRONIC FILE DIGITALLY SIGNED AND SEALED UNDER RULE 61G15-23.004, F.A.C.



1/24/2023 3:21:25 PM gbailey c:\pwworking\jmt\jgerum@jmt.com\d0156127\PLANS\PO1.dgn

| REVISIONS | | ENGINEER OF RECORD | | OSCEOLA COUNTY TRANSPORTATION & TRANSIT DEPARTMENT | | SHEET NO. |
|--|-------------|--------------------|--|--|----------------|-----------|
| DATE | DESCRIPTION | DATE | DESCRIPTION | ROAD IDENTIFICATION | CONTRACT ID | |
| | | | RYAN P. BOGAN, P.E. LICENSE NUMBER 82217 JOHNSON, MIRMIRAN & THOMPSON 400 COLONIAL CENTER PKY, SUITE 100 LAKE MARY, FL 32746 | PARTIN SETTLEMENT RD. | PS-20-11504-DG | |
| SIGNING AND PAVEMENT MARKING PLANS (10) | | | | | | |

THE OFFICIAL RECORD OF THIS SHEET IS THE ELECTRONIC FILE DIGITALLY SIGNED AND SEALED UNDER RULE 61G15-23.004, F.A.C.



(A)

R5-1
36"x36"

R6-1R
36"x12"

0700 1 12
STA. 79+88
1 AS

(B)

ONE WAY
DO NOT ENTER

R6-1R
36"x12"

R5-1
36"x36"

0700 1 12
STA. 80+23
1 AS

(C)

DO NOT ENTER

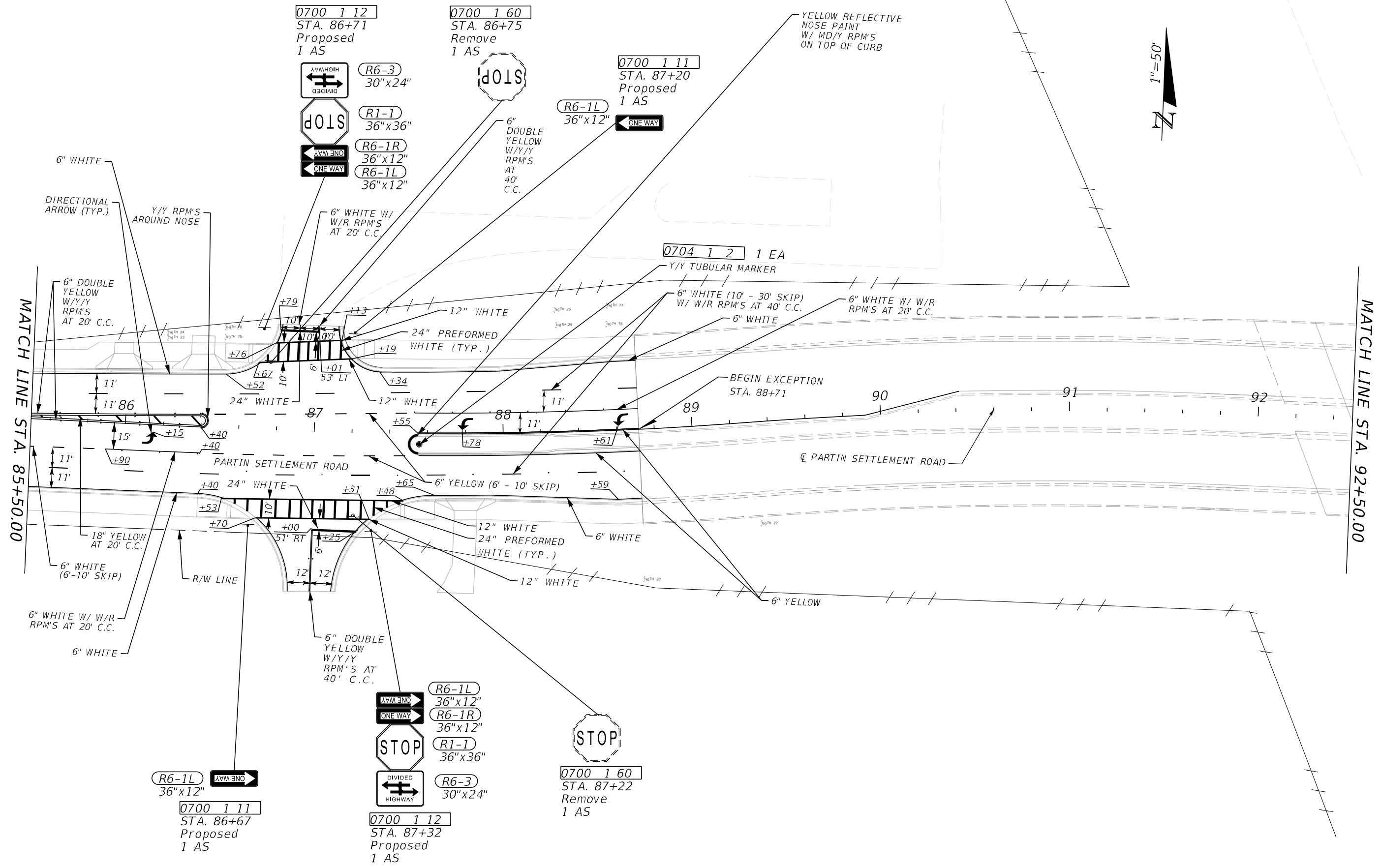
R5-1
36"x36"

0700 1 11
STA. 79+86
STA. 80+24
2 AS

1/24/2023 3:21:26 PM gbailey c:\pwworking\jmt\jmt_mkr\right\d0156127-PLANS\PS01.dgn

| REVISIONS | | ENGINEER OF RECORD | | OSCEOLA COUNTY TRANSPORTATION & TRANSIT DEPARTMENT | | SIGNING AND PAVEMENT MARKING PLANS (11) | SHEET NO. S-17 |
|-----------|-------------|--------------------|-------------|--|-----------------------|--|-------------------|
| DATE | DESCRIPTION | DATE | DESCRIPTION | ROAD IDENTIFICATION | CONTRACT ID | | |
| | | | | RYAN P. BOGAN, P.E. LICENSE NUMBER 82217 JOHNSON, MIRMIRAN & THOMPSON 400 COLONIAL CENTER PKY, SUITE 100 LAKE MARY, FL 32746 | PARTIN SETTLEMENT RD. | PS-20-11504-DG | |

THE OFFICIAL RECORD OF THIS SHEET IS THE ELECTRONIC FILE DIGITALLY SIGNED AND SEALED UNDER RULE 61G15-23.004, F.A.C.



- 0700 1 12
STA. 86+71
Proposed
1 AS
- 0700 1 60
STA. 86+75
Remove
1 AS
- 0700 1 11
STA. 87+20
Proposed
1 AS
- 0704 1 2 1 EA
Y/Y TUBULAR MARKER
- 0700 1 60
STA. 87+22
Remove
1 AS
- 0700 1 11
STA. 86+67
Proposed
1 AS
- 0700 1 12
STA. 87+32
Proposed
1 AS

1/24/2023 3:21:27 PM gbailey
c:\pwworking\jml\gerum@jml.com\d0156127\PLANS\PO1.dgn

| REVISIONS | | ENGINEER OF RECORD | | OSCEOLA COUNTY TRANSPORTATION & TRANSIT DEPARTMENT | | SIGNING AND PAVEMENT MARKING PLANS (12) | SHEET NO. |
|-----------|-------------|--------------------|--|---|----------------|--|--------------|
| DATE | DESCRIPTION | DATE | DESCRIPTION | ROAD IDENTIFICATION | CONTRACT ID | | |
| | | | RYAN P. BOGAN, P.E. LICENSE NUMBER 82217 JOHNSON, MIRMIRAN & THOMPSON 400 COLONIAL CENTER PKY, SUITE 100 LAKE MARY, FL 32746 | PARTIN SETTLEMENT RD. | PS-20-11504-DG | | |

1/24/2023 3:21:28 PM gbailey
 c:\pwworking\jmt\jgerum@jmt.com\d0156127\PLANS\PO1.dgn

MATCH LINE STA. 92+50.00



MATCH LINE STA. 98+50.00

| REVISIONS | | | |
|-----------|-------------|------|-------------|
| DATE | DESCRIPTION | DATE | DESCRIPTION |
| | | | |

ENGINEER OF RECORD
 RYAN P. BOGAN, P.E.
 LICENSE NUMBER 82217
 JOHNSON, MIRMIRAN & THOMPSON
 400 COLONIAL CENTER PKY, SUITE 100
 LAKE MARY, FL 32746

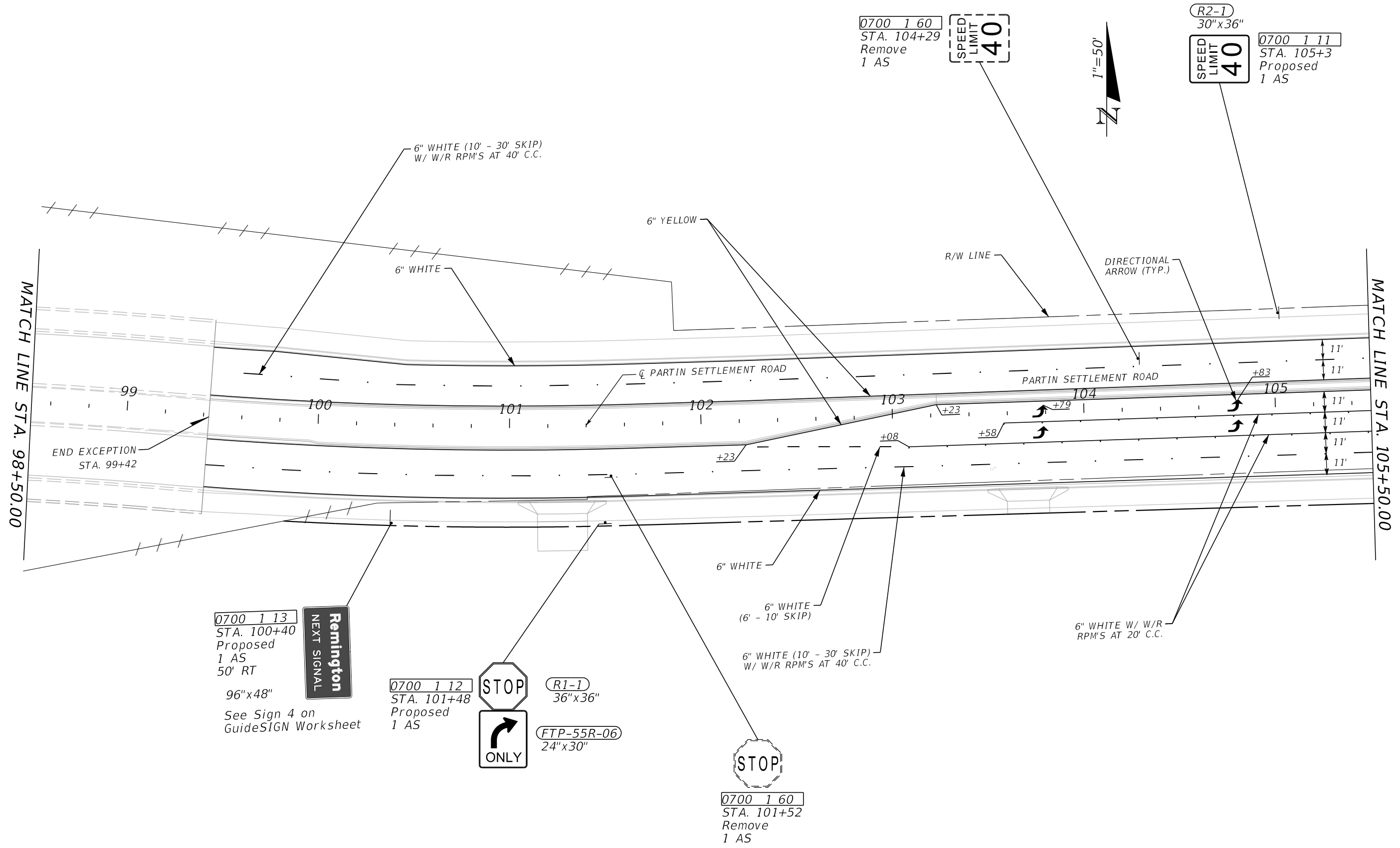
| OSCEOLA COUNTY TRANSPORTATION & TRANSIT DEPARTMENT | |
|---|----------------|
| ROAD IDENTIFICATION | CONTRACT ID |
| PARTIN SETTLEMENT RD. | PS-20-11504-DG |

**SIGNING AND PAVEMENT
 MARKING PLANS (13)**

SHEET NO.
 S-19

THE OFFICIAL RECORD OF THIS SHEET IS THE ELECTRONIC FILE DIGITALLY SIGNED AND SEALED UNDER RULE 61G15-23.004, F.A.C.

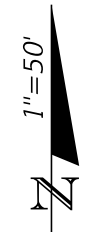
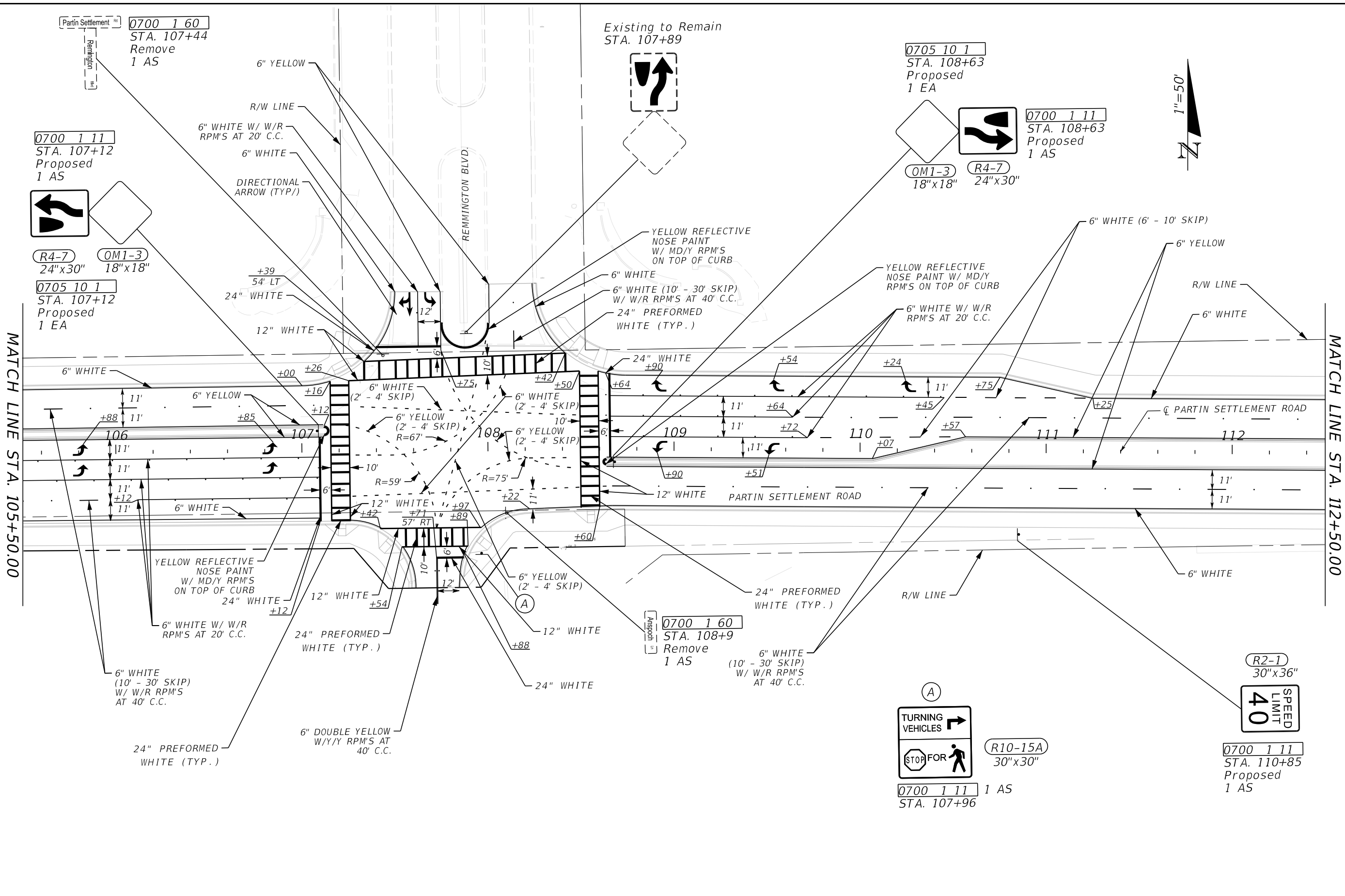
1/24/2023 3:21:29 PM gbailey
 c:\pwworking\jmt\jgerum@jmt.com\d0156127\PLANS\PO1.dgn



| REVISIONS | | | | ENGINEER OF RECORD | | OSCEOLA COUNTY TRANSPORTATION & TRANSIT DEPARTMENT | | SIGNING AND PAVEMENT MARKING PLANS (14) | SHEET NO. |
|-----------|-------------|------|-------------|--|--|---|----------------|--|--------------|
| DATE | DESCRIPTION | DATE | DESCRIPTION | RYAN P. BOGAN, P.E. LICENSE NUMBER 82217 JOHNSON, MIRMIRAN & THOMPSON 400 COLONIAL CENTER PKY, SUITE 100 LAKE MARY, FL 32746 | | ROAD IDENTIFICATION | CONTRACT ID | | S-20 |
| | | | | | | PARTIN SETTLEMENT RD. | PS-20-11504-DG | | |

THE OFFICIAL RECORD OF THIS SHEET IS THE ELECTRONIC FILE DIGITALLY SIGNED AND SEALED UNDER RULE 61G15-23.004, F.A.C.

1/24/2023 3:21:30 PM gbailey
 c:\pwworking\jmt\jgerum@jmt.com\d0156127\PLANS\PO1.dgn



| REVISIONS | | REVISIONS | |
|-----------|-------------|-----------|-------------|
| DATE | DESCRIPTION | DATE | DESCRIPTION |
| | | | |

ENGINEER OF RECORD
 RYAN P. BOGAN, P.E.
 LICENSE NUMBER 82217
 JOHNSON, MIRMIRAN & THOMPSON
 400 COLONIAL CENTER PKY, SUITE 100
 LAKE MARY, FL 32746

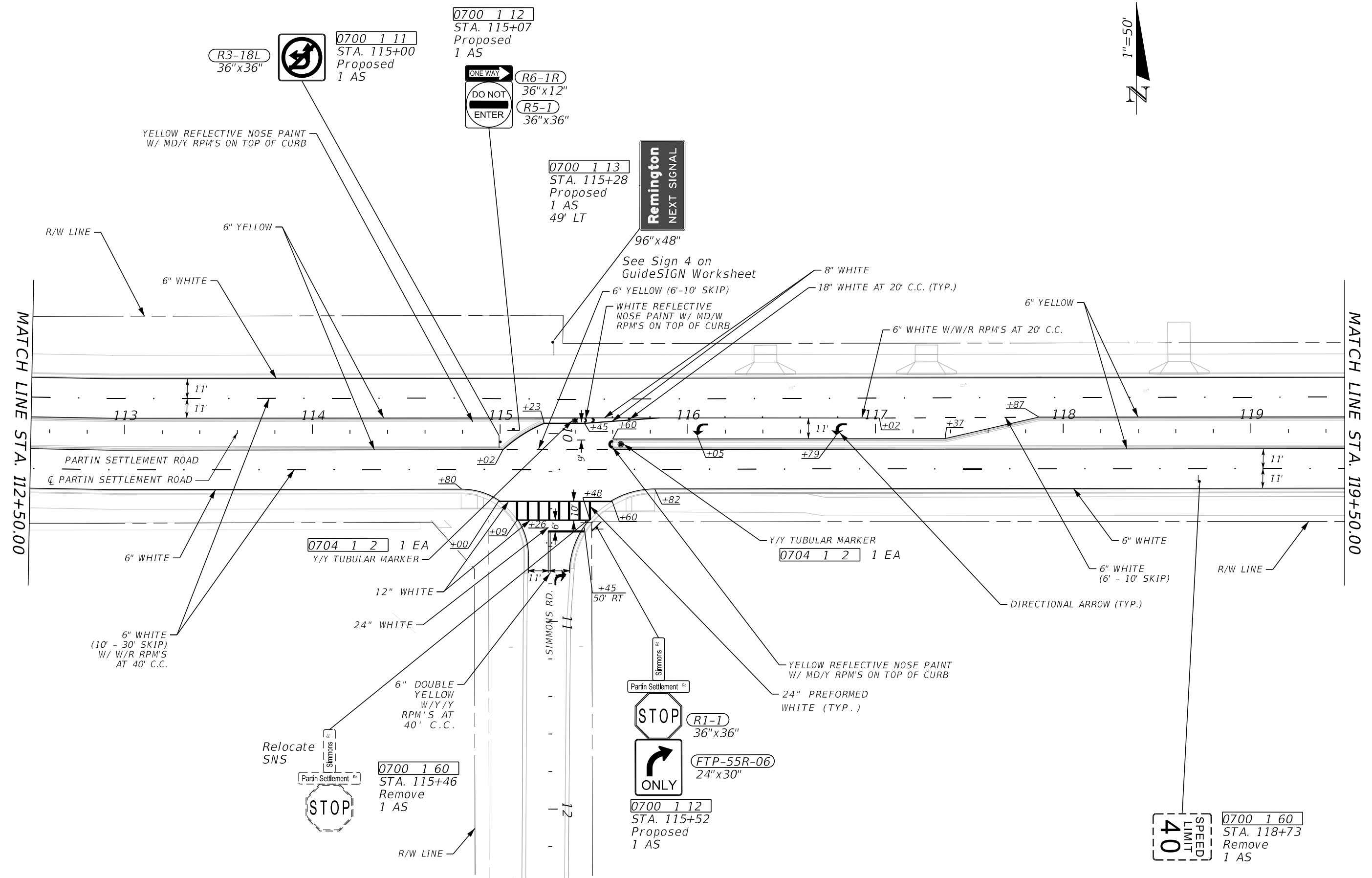
OSCEOLA COUNTY
 TRANSPORTATION & TRANSIT DEPARTMENT

| | |
|-----------------------|----------------|
| ROAD IDENTIFICATION | CONTRACT ID |
| PARTIN SETTLEMENT RD. | PS-20-11504-DG |

SIGNING AND PAVEMENT MARKING PLANS (15)

SHEET NO.
 5-21

THE OFFICIAL RECORD OF THIS SHEET IS THE ELECTRONIC FILE DIGITALLY SIGNED AND SEALED UNDER RULE 61G15-23.004, F.A.C.

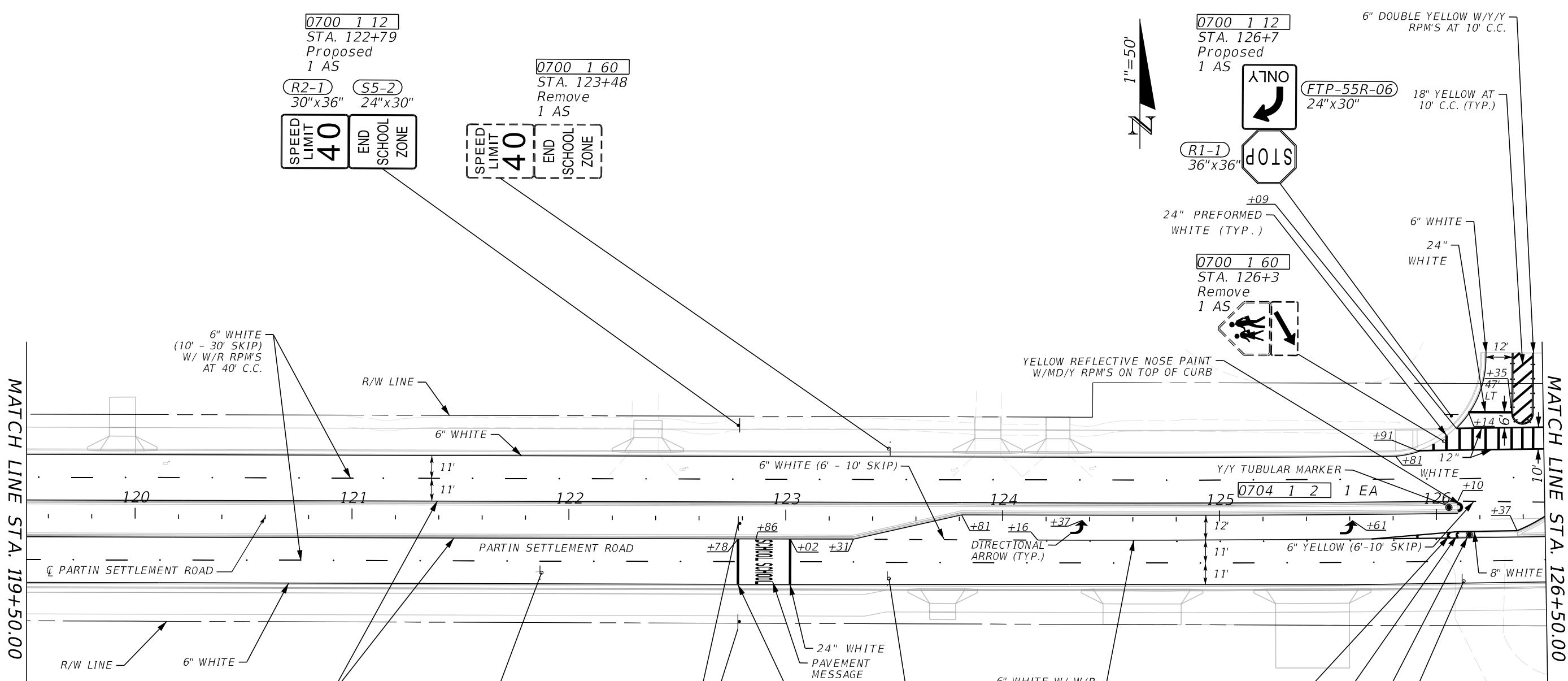


1/24/2023 3:21:30 PM gbailey c:\pwworking\jmt\jgerum@jmt.com\d0156127\PLANS\PO1.dgn

THE OFFICIAL RECORD OF THIS SHEET IS THE ELECTRONIC FILE DIGITALLY SIGNED AND SEALED UNDER RULE 61G15-23.004, F.A.C.

| REVISIONS | | ENGINEER OF RECORD | | OSCEOLA COUNTY TRANSPORTATION & TRANSIT DEPARTMENT | | SIGNING AND PAVEMENT MARKING PLANS (16) | SHEET NO. |
|-----------|-------------|--------------------|--|--|----------------|--|-----------|
| DATE | DESCRIPTION | DATE | DESCRIPTION | ROAD IDENTIFICATION | CONTRACT ID | | |
| | | | RYAN P. BOGAN, P.E. LICENSE NUMBER 82217 JOHNSON, MIRMIRAN & THOMPSON 400 COLONIAL CENTER PKY, SUITE 100 LAKE MARY, FL 32746 | PARTIN SETTLEMENT RD. | PS-20-11504-DG | | |

1/24/2023 3:21:31 PM gbailey
 c:\pwworking\jmt\jgerum@jmt.com\d0156127\PLANS\PO1.dgn



0700 1 12
 STA. 122+79
 Proposed
 1 AS

R2-1 30"x36"
 S5-2 24"x30"

SPEED LIMIT 40
 END SCHOOL ZONE

0700 1 60
 STA. 123+48
 Remove
 1 AS

SPEED LIMIT 40
 END SCHOOL ZONE

0700 1 12
 STA. 126+7
 Proposed
 1 AS

FTP-55R-06 24"x30"

RI-1 36"x36"

18" YELLOW AT 10' C.C. (TYP.)

6" DOUBLE YELLOW W/Y/Y RPM'S AT 10' C.C.

6" WHITE
 24" WHITE

0700 1 60
 STA. 126+3
 Remove
 1 AS

0704 1 2 1 EA

0700 1 60
 STA. 121+88
 Remove
 1 AS

AHEAD

FTP-38-22 24"x30"

S5-1 24"x48"

SPEEDING FINES DOUBLED
 SCHOOL SPEED LIMIT 20
 WHEN FLASHING

0700 1 12
 0700 12 21
 STA. 122+79
 Proposed
 2 AS

*RELOCATE EXISTING CELL MODEM TO NEW SIGN LOCATION

SPEEDING FINES DOUBLED
 SCHOOL SPEED LIMIT 20
 WHEN FLASHING

0700 1 60
 STA. 123+48
 Remove
 1 AS

18" WHITE AT 20' C.C. (TYP.)

WHITE REFLECTIVE NOSE PAINT W/MD/W RPM'S ON TOP OF CURB

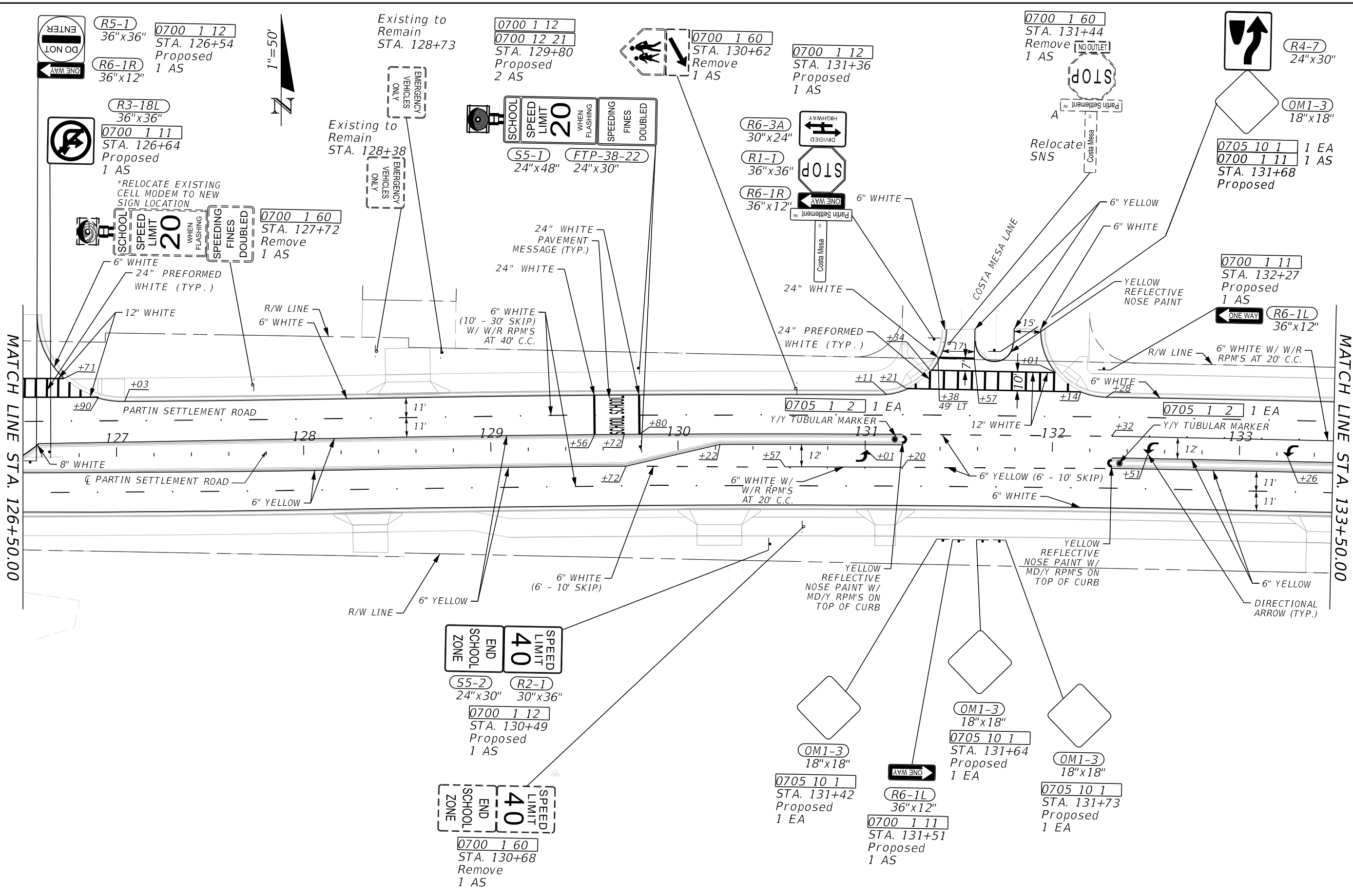
Y/Y TUBULAR MARKER
 0704 1 2 1 EA

0700 1 60
 STA. 126+13
 Remove
 1 AS

| REVISIONS | | REVISIONS | | ENGINEER OF RECORD | | OSCEOLA COUNTY TRANSPORTATION & TRANSIT DEPARTMENT | | SHEET NO. |
|--|-------------|-----------|-------------|--|--|--|----------------|-----------|
| DATE | DESCRIPTION | DATE | DESCRIPTION | RYAN P. BOGAN, P.E. LICENSE NUMBER 82217 JOHNSON, MIRMIRAN & THOMPSON 400 COLONIAL CENTER PKY, SUITE 100 LAKE MARY, FL 32746 | | ROAD IDENTIFICATION | CONTRACT ID | |
| | | | | | | PARTIN SETTLEMENT RD. | PS-20-11504-DG | |
| SIGNING AND PAVEMENT MARKING PLANS (17) | | | | | | | | 5-23 |

THE OFFICIAL RECORD OF THIS SHEET IS THE ELECTRONIC FILE DIGITALLY SIGNED AND SEALED UNDER RULE 61G15-23.004, F.A.C.

THE OFFICIAL RECORD OF THIS SHEET IS THE ELECTRONIC FILE DIGITALLY SIGNED AND SEALED UNDER RULE 61G15-23-.004, F.A.C.



1/24/2023 3:21:32 PM gbailey c:\pwworking\jmt\jgerum@jmt.com\d0156127\PLAN\SP01.dgn

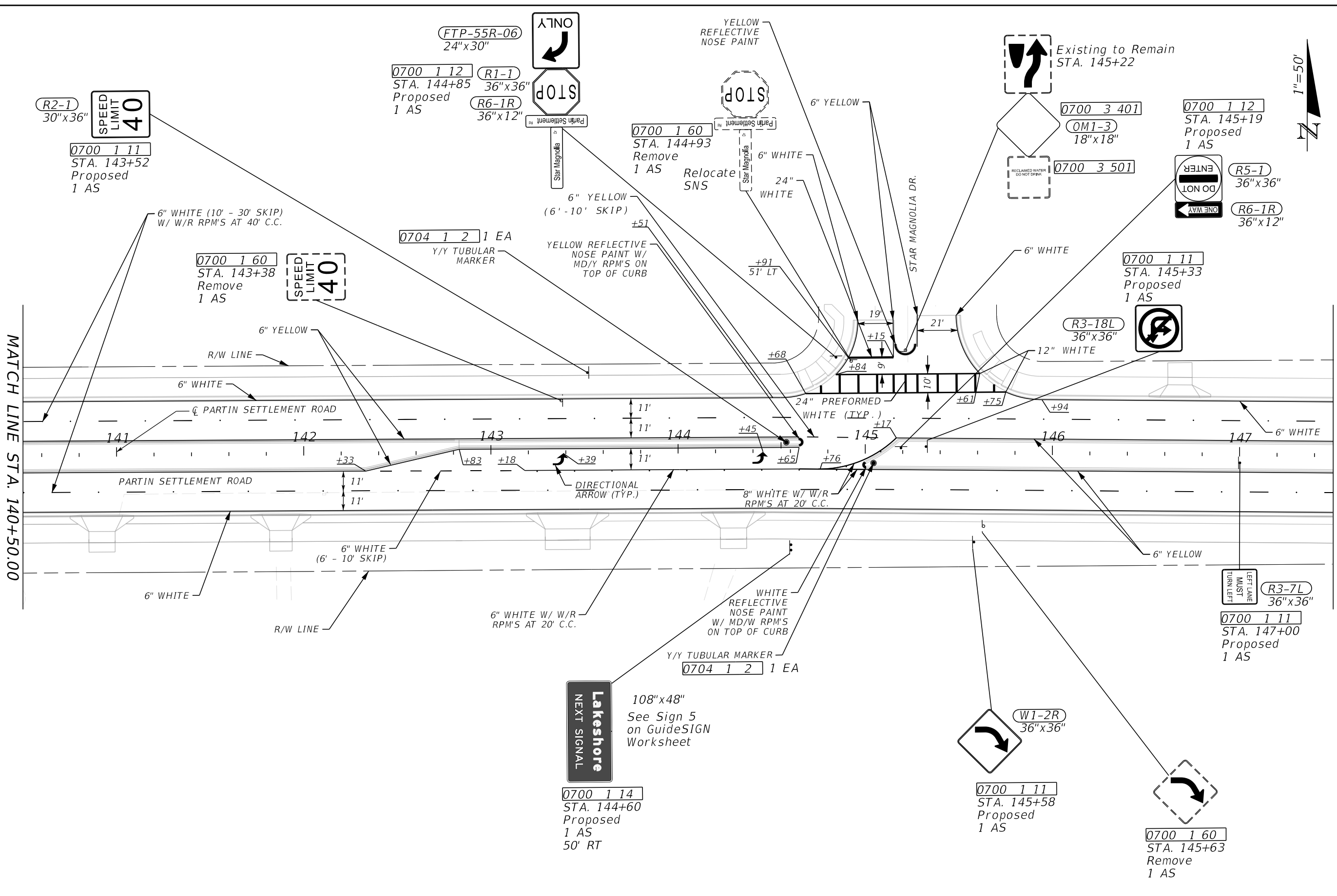
| REVISIONS | | ENGINEER OF RECORD | | OSCEOLA COUNTY TRANSPORTATION & TRANSIT DEPARTMENT | | SHEET NO. |
|--|-------------|--------------------|-------------|--|----------------|-----------|
| DATE | DESCRIPTION | DATE | DESCRIPTION | ROAD IDENTIFICATION | CONTRACT ID | |
| | | | | PARTIN SETTLEMENT RD. | PS-20-11504-DG | |
| SIGNING AND PAVEMENT MARKING PLANS (18) | | | | | | |

RYAN P. BOGAN, P.E.
 LICENSE NUMBER 82217
 JOHNSON, MIRMIRAN & THOMPSON
 400 COLONIAL CENTER PKY, SUITE 100
 LAKE MARY, FL 32746

SIGNING AND PAVEMENT MARKING PLANS (18)

SHEET NO.
S-24

THE OFFICIAL RECORD OF THIS SHEET IS THE ELECTRONIC FILE DIGITALLY SIGNED AND SEALED UNDER RULE 61G15-23.004, F.A.C.



MATCH LINE STA. 140+50.00

MATCH LINE STA. 147+50.00



1/24/2023 3:21:34 PM gbailey c:\pwworking\jmt\jmt.com\d0156127\PLANS\01.dgn

| REVISIONS | | ENGINEER OF RECORD | | OSCEOLA COUNTY TRANSPORTATION & TRANSIT DEPARTMENT | | SIGNING AND PAVEMENT MARKING PLANS (20) | SHEET NO. S-26 |
|-----------|-------------|--------------------|-------------|--|----------------|--|-----------------------|
| DATE | DESCRIPTION | DATE | DESCRIPTION | ROAD IDENTIFICATION | CONTRACT ID | | |
| | | | | PARTIN SETTLEMENT RD. | PS-20-11504-DG | | |

Lakeshore
NEXT SIGNAL

108"x48"
See Sign 5 on GuideSIGN Worksheet

0700 1 14
STA. 144+60
Proposed
1 AS
50' RT

R3-7L
36"x36"
LEFT LANE MUST TURN LEFT

0700 1 11
STA. 147+00
Proposed
1 AS

W1-2R
36"x36"

0700 1 11
STA. 145+58
Proposed
1 AS

0700 1 60
STA. 145+63
Remove
1 AS

R2-1
30"x36"
SPEED LIMIT 40
0700 1 11
STA. 143+52
Proposed
1 AS

0700 1 60
STA. 143+38
Remove
1 AS
SPEED LIMIT 40

FTP-55R-06
24"x30"
0700 1 12
STA. 144+85
Proposed
1 AS
R1-1
36"x36"
R6-1R
36"x12"

0700 1 60
STA. 144+93
Remove
1 AS

0700 3 401
OM1-3
18"x18"

0700 1 12
STA. 145+19
Proposed
1 AS

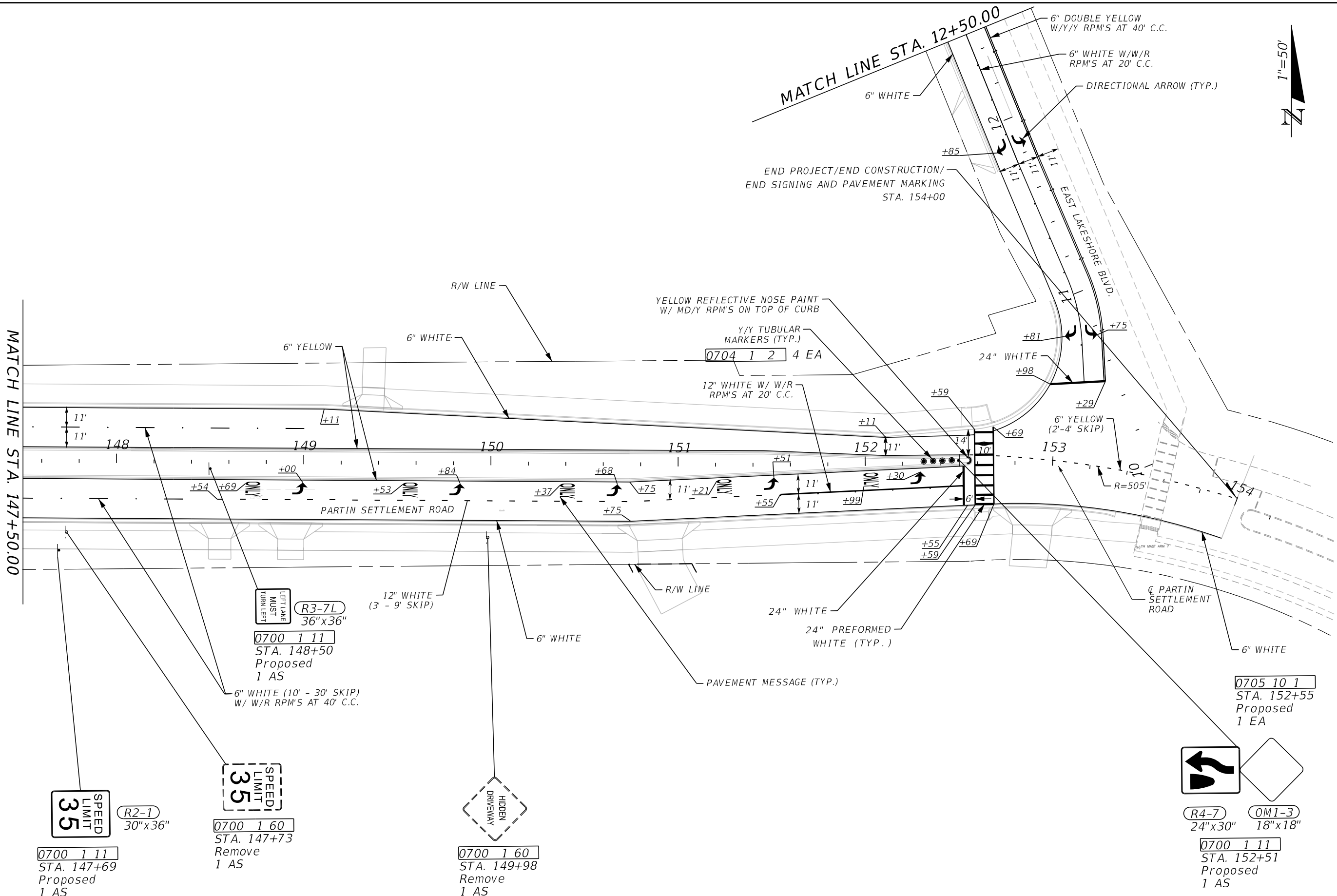
0700 3 501
R5-1
36"x36"
R6-1R
36"x12"

0700 1 11
STA. 145+33
Proposed
1 AS

R3-18L
36"x36"

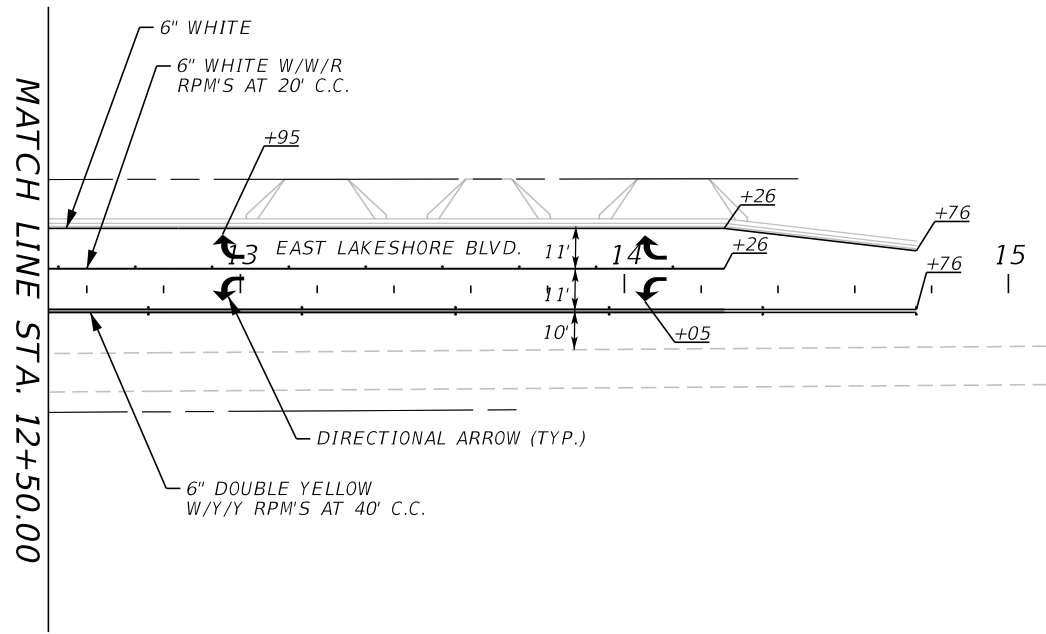
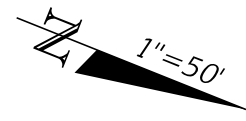
0704 1 2 1 EA
Y/Y TUBULAR MARKER

1/24/2023 3:21:35 PM gbailey
 c:\pwworking\jmt\jmt_00156127\PLANS\PO1.dgn



THE OFFICIAL RECORD OF THIS SHEET IS THE ELECTRONIC FILE DIGITALLY SIGNED AND SEALED UNDER RULE 61G15-23.004, F.A.C.

| REVISIONS | | ENGINEER OF RECORD | | OSCEOLA COUNTY TRANSPORTATION & TRANSIT DEPARTMENT | | SIGNING & PAVEMENT MARKING PLANS (21) | SHEET NO. |
|-----------|-------------|--------------------|--|--|----------------|---------------------------------------|-----------|
| DATE | DESCRIPTION | DATE | DESCRIPTION | ROAD IDENTIFICATION | CONTRACT ID | | |
| | | | RYAN P. BOGAN, P.E. LICENSE NUMBER 82217 JOHNSON, MIRMIRAN & THOMPSON 400 COLONIAL CENTER PKY, SUITE 100 LAKE MARY, FL 32746 | PARTIN SETTLEMENT RD. | PS-20-11504-DG | | |



1/24/2023 3:21:37 PM gbailey c:\pwworking\jmt\jmt_mk\right\00156127\PLANS\PO1.dgn

THE OFFICIAL RECORD OF THIS SHEET IS THE ELECTRONIC FILE DIGITALLY SIGNED AND SEALED UNDER RULE 61G15-23.004, F.A.C.

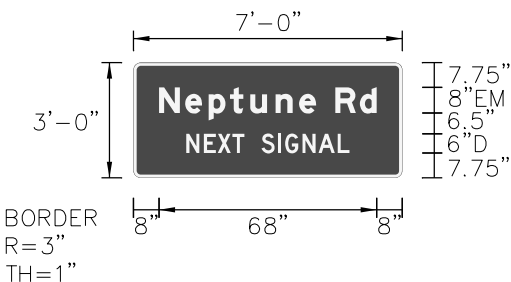
| REVISIONS | | | | ENGINEER OF RECORD | | OSCEOLA COUNTY TRANSPORTATION & TRANSIT DEPARTMENT | | SIGNING & PAVEMENT MARKING PLANS (23) | SHEET NO. |
|-----------|-------------|------|-------------|--|--|---|----------------|--|-----------|
| DATE | DESCRIPTION | DATE | DESCRIPTION | RYAN P. BOGAN, P.E. LICENSE NUMBER 82217 JOHNSON, MIRMIRAN & THOMPSON 400 COLONIAL CENTER PKY, SUITE 100 LAKE MARY, FL 32746 | | ROAD IDENTIFICATION | CONTRACT ID | | S-29 |
| | | | | | | PARTIN SETTLEMENT RD. | PS-20-11504-DG | | |

| | | | | |
|--------------|-------------|-------|-------------|------------|
| SIGN NAME 1 | | QTY 1 | SIGN NUMBER | STATION(S) |
| PANEL | BORDER | 1 | 17+00.00 | |
| WIDTH 7'-0" | WIDTH 1' | | | |
| HEIGHT 3'-0" | RADII 3" | | | |
| LEGEND White | COLOR White | | | |
| COLOR Green | | | | |
| SYMBOL(S) | ANGLE | X | Y | WID HT |
| | | | | |
| | | | | |

| SIGN NUMBER | NUMBER OF POSTS | CLEARANCE Edge Of Land | COLUMN SIZE Diameter Thickness | | AVERAGE LENGTH |
|-------------|-----------------|------------------------|--------------------------------|-------|----------------|
| 1 | 1 | | 5.563 | 0.375 | 11' |

NO. OF LIGHT FIXTURES FIXTURE SPACING PHOTOMETRIC CURVE WATT VOLTAGE

CANTILEVERED



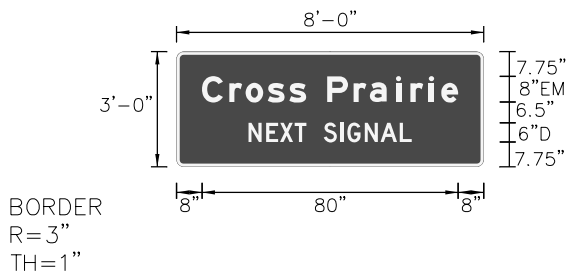
| | | | | | | | | | | | | | | | | | | | |
|-------|------|-----|-----|-----|-----|-----|-----|-----|-----|-----|-----|-----|------|----|--|--|--|--|--|
| COPY | | | | | | | | | | | | | | | | | | | |
| SPACE | 8 | 8.1 | 7.3 | 6.7 | 6.3 | 7.9 | 7.3 | 5.3 | 6 | 7.7 | 5.3 | 8 | 88 | | | | | | |
| COPY | | | | | | | | | | | | | | | | | | | |
| SPACE | 16.5 | 5.5 | 4.3 | 4.8 | 3.7 | 5.4 | 5.4 | 2.3 | 5.4 | 5 | 6 | 3.7 | 16.5 | 81 | | | | | |
| COPY | | | | | | | | | | | | | | | | | | | |
| SPACE | | | | | | | | | | | | | | | | | | | |

| | | | | |
|--------------|-------------|-------|-------------|------------|
| SIGN NAME 2 | | QTY 2 | SIGN NUMBER | STATION(S) |
| PANEL | BORDER | 2 | 18+32.00 | |
| WIDTH 8'-0" | WIDTH 1" | 3 | 38+00.00 | |
| HEIGHT 3'-0" | RADII 3" | | | |
| LEGEND White | COLOR White | | | |
| COLOR Green | | | | |
| SYMBOL(S) | ANGLE | X | Y | WID HT |
| | | | | |
| | | | | |

| SIGN NUMBER | NUMBER OF POSTS | CLEARANCE Edge Of Land | COLUMN SIZE Diameter Thickness | | AVERAGE LENGTH |
|-------------|-----------------|------------------------|--------------------------------|-------|----------------|
| 2 | 1 | | 5.563 | 0.375 | 11' |
| 3 | 1 | | 5.563 | 0.375 | 11' |

NO. OF LIGHT FIXTURES FIXTURE SPACING PHOTOMETRIC CURVE WATT VOLTAGE

CANTILEVERED



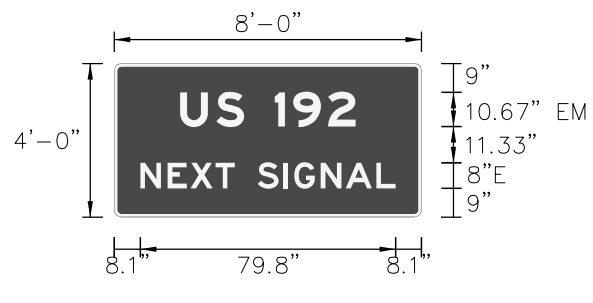
| | | | | | | | | | | | | | | | | | | | |
|-------|------|-----|-----|-----|-----|-----|-----|-----|-----|-----|-----|-----|------|-----|---|----|--|--|--|
| COPY | | | | | | | | | | | | | | | | | | | |
| SPACE | 8 | 8.5 | 5.3 | 6.9 | 6.7 | 5.3 | 6.6 | 8.2 | 5.1 | 8.2 | 4.5 | 5.7 | 3.9 | 5.3 | 8 | 81 | | | |
| COPY | | | | | | | | | | | | | | | | | | | |
| SPACE | 22.5 | 5.5 | 4.3 | 4.8 | 3.7 | 5.4 | 5.4 | 2.3 | 5.4 | 5 | 6 | 3.7 | 22.5 | 81 | | | | | |
| COPY | | | | | | | | | | | | | | | | | | | |
| SPACE | | | | | | | | | | | | | | | | | | | |

| | | | | |
|--------------|-------------|-------|-------------|------------|
| SIGN NAME 3 | | QTY 2 | SIGN NUMBER | STATION(S) |
| PANEL | BORDER | 4 | 63+00.00 | |
| WIDTH 8'-0" | WIDTH 1.25" | 5 | 84+40.00 | |
| HEIGHT 4'-0" | RADII 6" | | | |
| LEGEND White | COLOR White | | | |
| COLOR Green | | | | |
| SYMBOL(S) | ANGLE | X | Y | WID HT |
| | | | | |
| | | | | |

| SIGN NUMBER | NUMBER OF POSTS | CLEARANCE Edge Of Land | COLUMN SIZE Diameter Thickness | | AVERAGE LENGTH |
|-------------|-----------------|------------------------|--------------------------------|-------|----------------|
| 4 | 1 | | 5.563 | 0.375 | 11' |
| 5 | 1 | | 5.563 | 0.375 | 11' |

NO. OF LIGHT FIXTURES FIXTURE SPACING PHOTOMETRIC CURVE WATT VOLTAGE

CANTILEVERED



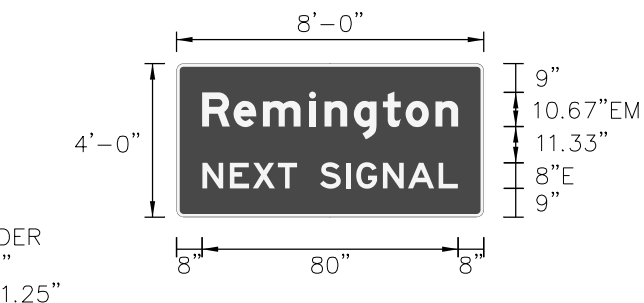
| | | | | | | | | | | | | | | | | | | | |
|-------|------|------|-----|-----|-----|------|-----|------|-----|-----|-----|---|-----|------|--|--|--|--|--|
| COPY | | | | | | | | | | | | | | | | | | | |
| SPACE | 20.6 | 10.3 | 5.6 | 6.6 | 5.8 | 10.9 | 8.6 | 20.6 | 9.4 | 8 | 81 | | | | | | | | |
| COPY | | | | | | | | | | | | | | | | | | | |
| SPACE | 51 | 6.6 | 7.1 | 7.8 | 6 | 7.2 | 8.1 | 3.3 | 8.3 | 7.8 | 9.5 | 6 | 8.1 | 75.8 | | | | | |
| COPY | | | | | | | | | | | | | | | | | | | |
| SPACE | | | | | | | | | | | | | | | | | | | |

| | | | | |
|--------------|-------------|-------|-------------|------------|
| SIGN NAME 4 | | QTY 2 | SIGN NUMBER | STATION(S) |
| PANEL | BORDER | 6 | 100+40.00 | |
| WIDTH 8'-0" | WIDTH 1.25" | 7 | 115+40.00 | |
| HEIGHT 4'-0" | RADII 6" | | | |
| LEGEND White | COLOR White | | | |
| COLOR Green | | | | |
| SYMBOL(S) | ANGLE | X | Y | WID HT |
| | | | | |
| | | | | |

| SIGN NUMBER | NUMBER OF POSTS | CLEARANCE Edge Of Land | COLUMN SIZE Diameter Thickness | | AVERAGE LENGTH |
|-------------|-----------------|------------------------|--------------------------------|-------|----------------|
| 6 | 1 | | 5.563 | 0.375 | 11' |
| 7 | 1 | | 5.563 | 0.375 | 11' |

NO. OF LIGHT FIXTURES FIXTURE SPACING PHOTOMETRIC CURVE WATT VOLTAGE

CANTILEVERED



| | | | | | | | | | | | | | | | | | | | |
|-------|----|-----|-----|------|-----|-----|-----|-----|-----|-----|-----|----|-----|------|--|--|--|--|--|
| COPY | | | | | | | | | | | | | | | | | | | |
| SPACE | 8 | 8.9 | 6.1 | 16.4 | 4.8 | 9.1 | 9.1 | 7.1 | 9.4 | 7 | 8 | 81 | | | | | | | |
| COPY | | | | | | | | | | | | | | | | | | | |
| SPACE | 81 | 6.6 | 7.1 | 7.8 | 6 | 7.2 | 8.1 | 3.3 | 8.3 | 7.8 | 9.5 | 6 | 8.1 | 75.8 | | | | | |
| COPY | | | | | | | | | | | | | | | | | | | |
| SPACE | | | | | | | | | | | | | | | | | | | |

1/24/2023 3:21:52 PM gbailey c:\pwworking\jmt\d0156127\GMW SP01.dgn

| REVISONS | | ENGINEER OF RECORD | |
|----------|-------------|--------------------|--|
| DATE | DESCRIPTION | DATE | DESCRIPTION |
| | | | RYAN P. BOGAN, P.E. LICENSE NUMBER 82217 JOHNSON, MIRMIRAN & THOMPSON 400 COLONIAL CENTER PKY, SUITE 100 LAKE MARY, FL 32746 |

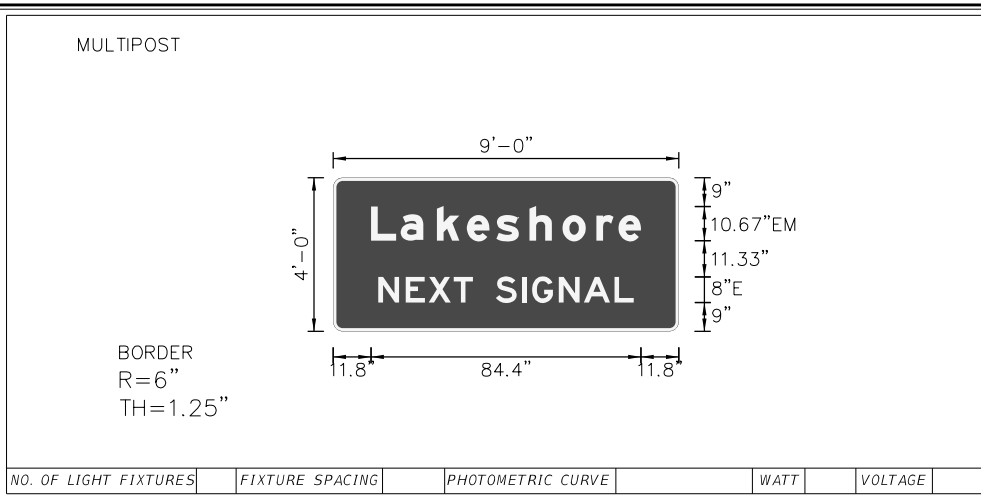
| OSCEOLA COUNTY TRANSPORTATION & TRANSIT DEPARTMENT | |
|--|----------------|
| ROAD IDENTIFICATION | CONTRACT ID |
| PARTIN SETTLEMENT RD. | PS-20-11504-DG |
| SHEET NO. S-30 | |

GUIDE WORK SHEET (1)

THE OFFICIAL RECORD OF THIS SHEET IS THE ELECTRONIC FILE DIGITALLY SIGNED AND SEALED UNDER RULE 61G15-23.004, F.A.C.

1/24/2023 3:21:53 PM gbailey c:\pwworking\jmt\0156127-GSWKSP01.dgn

| | | | | | | | |
|-------------|-----------------|------------------------|--------|-------------|----------------|------------|--|
| SIGN NAME | 5 | QTY | 1 | SIGN NUMBER | | STATION(S) | |
| PANEL | BORDER | | | 8 | | 144+60.00 | |
| WIDTH | 9'-0" | WIDTH | 1.25' | | | | |
| HEIGHT | 4'-0" | RADII | 6" | | | | |
| LEGEND | White | COLOR | White | | | | |
| COLOR | Green | | | | | | |
| SYMBOL(S) | ANGLE | X | Y | WID | HT | | |
| | | | | | | | |
| | | | | | | | |
| | | | | | | | |
| | | | | | | | |
| SIGN NUMBER | NUMBER OF POSTS | CLEARANCE Edge of Lane | W-BEAM | COLUMN SIZE | AVERAGE LENGTH | | |
| 8 | 2 | | W6x12 | | 12'-3" | | |
| | | | | | | | |
| | | | | | | | |



| | | | | | | | | | |
|-----------------------|--|-----------------|--|-------------------|--|------|--|---------|--|
| NO. OF LIGHT FIXTURES | | FIXTURE SPACING | | PHOTOMETRIC CURVE | | WATT | | VOLTAGE | |
| | | | | | | | | | |
| COPY | | | | | | | | | |
| SPACE | | | | | | | | | |
| COPY | | | | | | | | | |
| SPACE | | | | | | | | | |
| COPY | | | | | | | | | |
| SPACE | | | | | | | | | |
| COPY | | | | | | | | | |
| SPACE | | | | | | | | | |
| COPY | | | | | | | | | |
| SPACE | | | | | | | | | |
| COPY | | | | | | | | | |
| SPACE | | | | | | | | | |

| | | | | | | | |
|-------------|-----------------|------------------------|--------|-------------|----------------|------------|--|
| SIGN NAME | | QTY | | SIGN NUMBER | | STATION(S) | |
| PANEL | BORDER | | | | | | |
| WIDTH | WIDTH | | | | | | |
| HEIGHT | RADII | | | | | | |
| LEGEND | COLOR | | | | | | |
| COLOR | | | | | | | |
| SYMBOL(S) | ANGLE | X | Y | WID | HT | | |
| | | | | | | | |
| | | | | | | | |
| | | | | | | | |
| | | | | | | | |
| SIGN NUMBER | NUMBER OF POSTS | CLEARANCE Edge of Lane | W-BEAM | COLUMN SIZE | AVERAGE LENGTH | | |
| | | | | | | | |
| | | | | | | | |

| | | | | | | | | | |
|-----------------------|--|-----------------|--|-------------------|--|------|--|---------|--|
| NO. OF LIGHT FIXTURES | | FIXTURE SPACING | | PHOTOMETRIC CURVE | | WATT | | VOLTAGE | |
| | | | | | | | | | |
| COPY | | | | | | | | | |
| SPACE | | | | | | | | | |
| COPY | | | | | | | | | |
| SPACE | | | | | | | | | |
| COPY | | | | | | | | | |
| SPACE | | | | | | | | | |
| COPY | | | | | | | | | |
| SPACE | | | | | | | | | |
| COPY | | | | | | | | | |
| SPACE | | | | | | | | | |
| COPY | | | | | | | | | |
| SPACE | | | | | | | | | |

| | | | | | | | |
|-------------|-----------------|------------------------|--------|-------------|----------------|------------|--|
| SIGN NAME | | QTY | | SIGN NUMBER | | STATION(S) | |
| PANEL | BORDER | | | | | | |
| WIDTH | WIDTH | | | | | | |
| HEIGHT | RADII | | | | | | |
| LEGEND | COLOR | | | | | | |
| COLOR | | | | | | | |
| SYMBOL(S) | ANGLE | X | Y | WID | HT | | |
| | | | | | | | |
| | | | | | | | |
| | | | | | | | |
| | | | | | | | |
| SIGN NUMBER | NUMBER OF POSTS | CLEARANCE Edge of Lane | W-BEAM | COLUMN SIZE | AVERAGE LENGTH | | |
| | | | | | | | |
| | | | | | | | |

| | | | | | | | | | |
|-----------------------|--|-----------------|--|-------------------|--|------|--|---------|--|
| NO. OF LIGHT FIXTURES | | FIXTURE SPACING | | PHOTOMETRIC CURVE | | WATT | | VOLTAGE | |
| | | | | | | | | | |
| COPY | | | | | | | | | |
| SPACE | | | | | | | | | |
| COPY | | | | | | | | | |
| SPACE | | | | | | | | | |
| COPY | | | | | | | | | |
| SPACE | | | | | | | | | |
| COPY | | | | | | | | | |
| SPACE | | | | | | | | | |
| COPY | | | | | | | | | |
| SPACE | | | | | | | | | |
| COPY | | | | | | | | | |
| SPACE | | | | | | | | | |

| | | | | | | | |
|-------------|-----------------|------------------------|--------|-------------|----------------|------------|--|
| SIGN NAME | | QTY | | SIGN NUMBER | | STATION(S) | |
| PANEL | BORDER | | | | | | |
| WIDTH | WIDTH | | | | | | |
| HEIGHT | RADII | | | | | | |
| LEGEND | COLOR | | | | | | |
| COLOR | | | | | | | |
| SYMBOL(S) | ANGLE | X | Y | WID | HT | | |
| | | | | | | | |
| | | | | | | | |
| | | | | | | | |
| | | | | | | | |
| SIGN NUMBER | NUMBER OF POSTS | CLEARANCE Edge of Lane | W-BEAM | COLUMN SIZE | AVERAGE LENGTH | | |
| | | | | | | | |
| | | | | | | | |

| | | | | | | | | | |
|-----------------------|--|-----------------|--|-------------------|--|------|--|---------|--|
| NO. OF LIGHT FIXTURES | | FIXTURE SPACING | | PHOTOMETRIC CURVE | | WATT | | VOLTAGE | |
| | | | | | | | | | |
| COPY | | | | | | | | | |
| SPACE | | | | | | | | | |
| COPY | | | | | | | | | |
| SPACE | | | | | | | | | |
| COPY | | | | | | | | | |
| SPACE | | | | | | | | | |
| COPY | | | | | | | | | |
| SPACE | | | | | | | | | |
| COPY | | | | | | | | | |
| SPACE | | | | | | | | | |
| COPY | | | | | | | | | |
| SPACE | | | | | | | | | |

| | | | | | | | |
|------|-------------|-----------|-------------|--|-------------------------------------|----------------|----------------------|
| DATE | DESCRIPTION | REVISIONS | | ENGINEER OF RECORD | OSCEOLA COUNTY | | SHEET NO. |
| | | DATE | DESCRIPTION | | TRANSPORTATION & TRANSIT DEPARTMENT | CONTRACT ID | |
| | | | | RYAN P. BOGAN, P.E. LICENSE NUMBER 82217 JOHNSON, MIRMIRAN & THOMPSON 400 COLONIAL CENTER PKY, SUITE 100 LAKE MARY, FL 32746 | ROAD IDENTIFICATION | PS-20-11504-DG | GUIDE WORK SHEET (2) |
| | | | | | PARTIN SETTLEMENT RD. | | |

THE OFFICIAL RECORD OF THIS SHEET IS THE ELECTRONIC FILE DIGITALLY SIGNED AND SEALED UNDER RULE 61G15-23.004, F.A.C.